HAMMONTON TOWN
DISTRICT 13

REVISIONS		
DATE	L.S. NAME	LIC. NO.
MAR.1,1996	CHRIS R. REHMANN	17119
JUL.31,1996	CHRIS R. REHMANN	17119
9-19-97	CRAIG F. REMINGTON	23924
12-15-97	CRAIG F. REMINGTON	23924
6-23-97	CRAIG F. REMINGTON	23924
12-18-98	CRAIG F. REMINGTON	23924
02-10-01	CHRIS R. REHMANN	17119
02-28-02	CHRIS R. REHMANN	17119
12-09-02	ARH (COA# 24GA27973300)	17119
07-24-03	ARH (COA# 24GA27973300)	17119

REVISIONS		
DATE	L.S. NAME	LIC.NO
07-24-03	ARH (COA# 24GA27973300)	17119
07-25-04	ARH (COA# 24GA27973300)	17119
01-05-05	ARH (COA# 24GA27973300)	17119
12/12/05	ARH (COA# 24GA27973300)	17119
01/01/06	ARH (COA# 24GA27973300)	17119
06/2006	CHRIS REHMANN-ARH	17119
12/2006	CHRIS REHMANN-ARH	17119

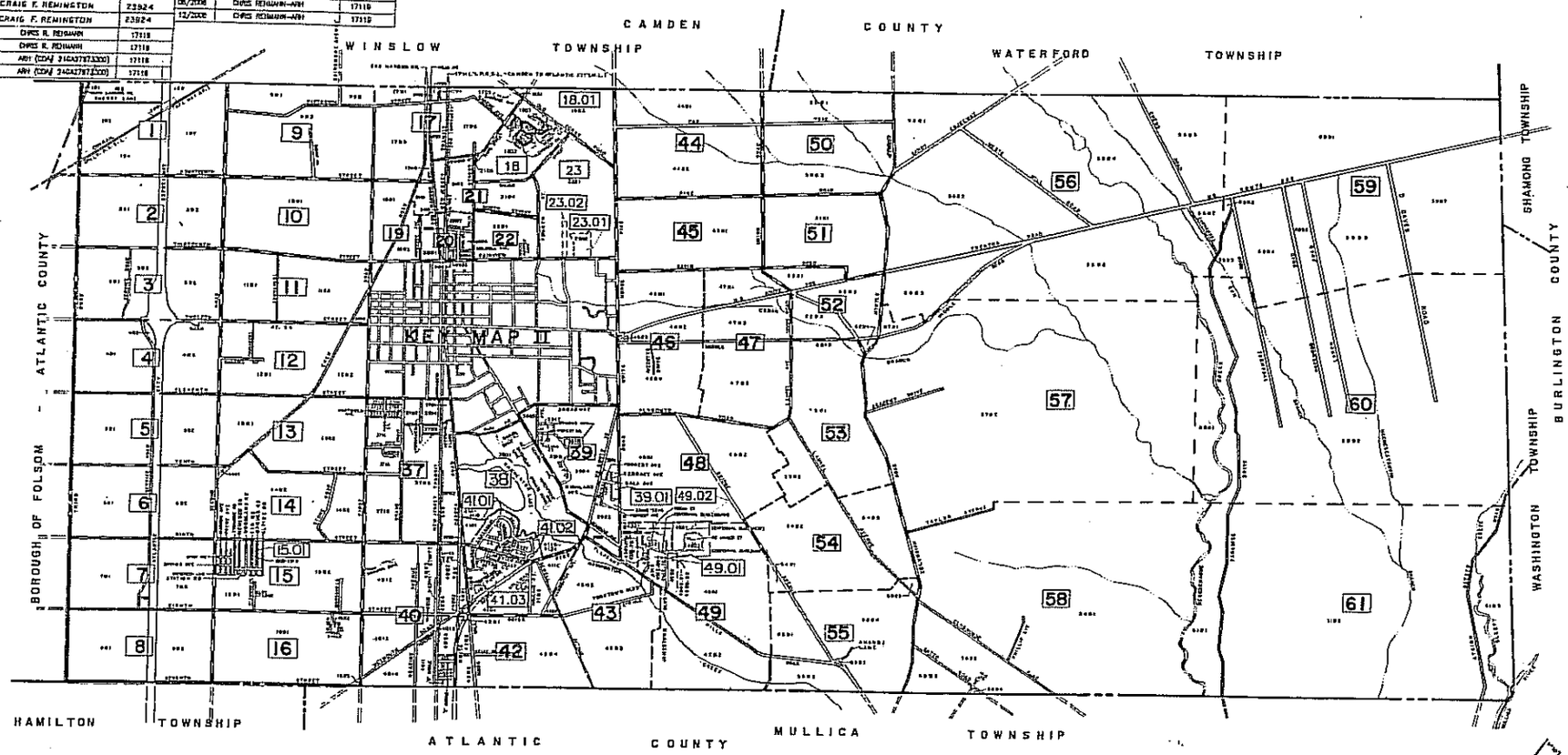

LEGEND

22	DETAIL SHEET NO. (KEY MAPS)
2201	BLOCK NO. (KEY MAPS)
2203	BLOCK NO. (DETAIL SHEETS)
132	PREVIOUS BLOCK NO. (DETAIL SHEETS)
2	LOT NO. (DETAIL SHEETS)
14	PREVIOUS LOT NO. (DETAIL SHEETS)
181	SCALED DISTANCE (DETAIL SHEETS)

DETAIL SHEET LIMIT (KEY MAPS)

BLOCK LIMIT OR MATCH LINE (DETAIL SHEETS)

LOCATION OF PROPERTY LINES ALONG STREAMS OR LAKES (DETAIL SHEETS)

MUNICIPAL BOUNDARY LINE

COUNTY BOUNDARY LINE

TO SHOW CONDITIONS AS OF JULY 1996.

NOTE

THE AREAS, BOUNDARIES, AND DIMENSIONS SHOWN ON THIS MAP ARE DERIVED FROM GROUND SURVEYS, AERIAL SURVEYS, AND RECORDED PLANS, MAPS, DEEDS, AND WILLS AND ARE TO BE USED FOR TAX ASSESSMENT PURPOSES ONLY.

"I HEREBY CERTIFY THAT THIS MAP HAS BEEN REVISED UNDER MY SUPERVISION AND PREPARED WITH SURVEYS, DEEDS, AERIALS, ETC. IN ACCORDANCE WITH SPECIFICATIONS OF THE DIVISION OF TAXATION OF THE STATE OF NEW JERSEY."

SIGNATURE: _____

CHRIS R. REHMANN
PROFESSIONAL ENGINEER & LAND SURVEYOR
NEW JERSEY LICENSE NO. 17119

NEW JERSEY DEPARTMENT OF THE TREASURY
DIVISION OF TAXATION
LOCAL PROPERTY AND PUBLIC UTILITY BRANCH
APPROVED AS A TAX MAP PURSUANT TO THE PROVISIONS OF CHAPTER 375, LAWS OF 1918, AS FOR THE DIRECTION, DIVISION OF TAXATION
J. H. Lotman
APR 25 1977

TAX MAP
TOWN OF HAMMONTON
ATLANTIC COUNTY, NEW JERSEY
SCALE: 1"=2000' DATE: 4/25/77

CHRIS R. REHMANN
PROFESSIONAL ENGINEER & LAND SURVEYOR
NEW JERSEY LICENSE NO. 17119
[illegible]
HAMMONTON, NEW JERSEY

COA# 24GA27973300

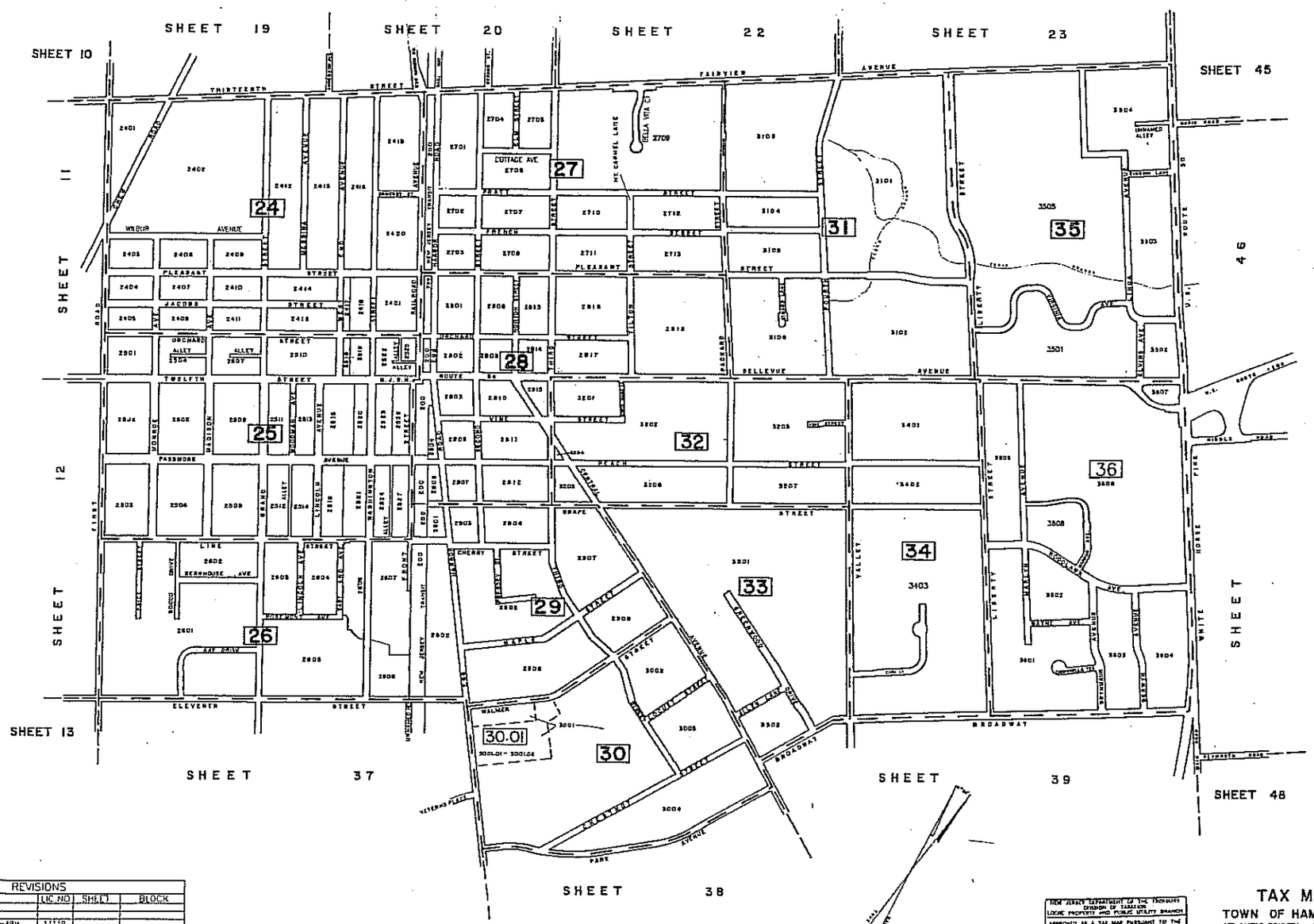

REVISIONS				
DATE	BY	LIC.NO	SHEET	BLOCK
12/20/03				
03/04/961				
12/21/04	CHRIS REHMANN-ARH	17119		
07/27/04	CHRIS REHMANN-ARH	17119	-	
01/05/05	CHRIS REHMANN-ARH	17119		
01/04/06	CHRIS REHMANN-ARH	17119		
08/2006	CHRIS REHMANN-ARH	17119		
01/2009	CHRIS REHMANN-ARH	17119	22	2709

NEW JERSEY DEPARTMENT OF THE TREASURY
DIVISION OF TAXATION
LOCAL PROPERTY AND PUBLIC UTILITY BRANCH
APPROVED AS A TAX MAP PURSUANT TO THE PROVISIONS OF CHAPTER 175, LAWS OF 1915, AS
FOR THE DIRECTOR, DIVISION OF TAXATION
PE & L.S.
LIC. # 3306
CHIEF
1200 DPI HPTP SERIAL NO. 5G4

TAX MAP
TOWN OF HAMMONTON
ATLANTIC COUNTY, NEW JERSEY

SCALE: 1" = 400' DATE: 4/25/77

CHRIS R. REHMANN
PROFESSIONAL ENGINEER & LAND SURVEYOR
NEW JERSEY LICENSE NO. 17119
614 WHITE HORSE PIKE
HAMMONTON, NEW JERSEY

COA# 24GA27973300

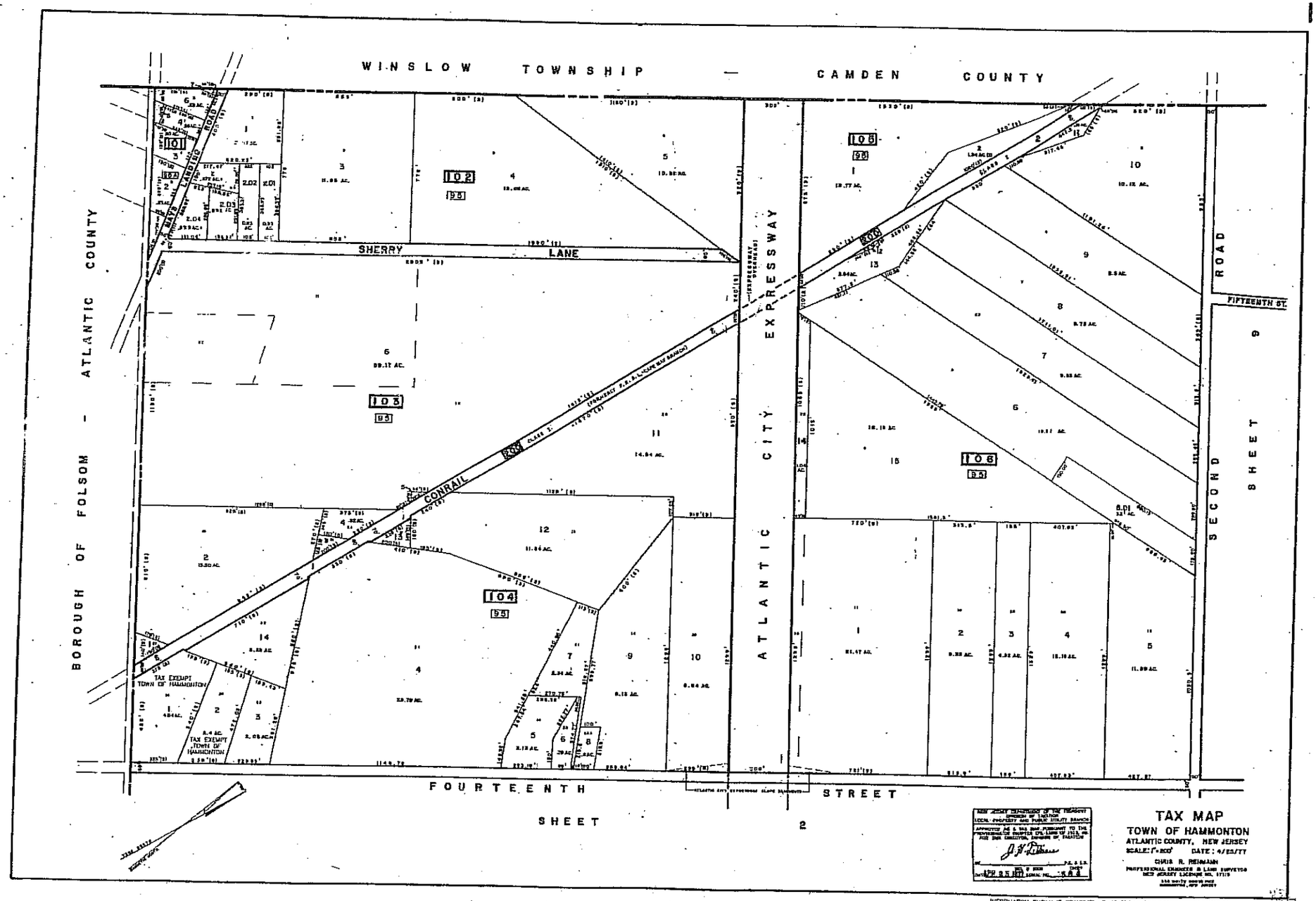
WINSLOW TOWNSHIP — CAMDEN COUNTY
BOROUGH OF FOLSOM - ATLANTIC COUNTY
SHERRY LANE
CONRAIL
ATLANTIC CITY EXPRESSWAY
SECOND ROAD
FIFTEENTH ST.
FOURTEENTH STREET
SHEET 2
SHEET 9
TAX EXEMPT TOWN OF HAMMONTON
TAX MAP
TOWN OF HAMMONTON
ATLANTIC COUNTY, NEW JERSEY
SCALE: 1"=200'
DATE: 4/23/77
CHRIS R. REIMANN
PROFESSIONAL ENGINEER & LAND SURVEYOR
NEW JERSEY LICENSE NO. 17119
INFORMATION SHOWN IS COMPILED AS OF FEBRUARY 2002;
PRINTED FEBRUARY 2002

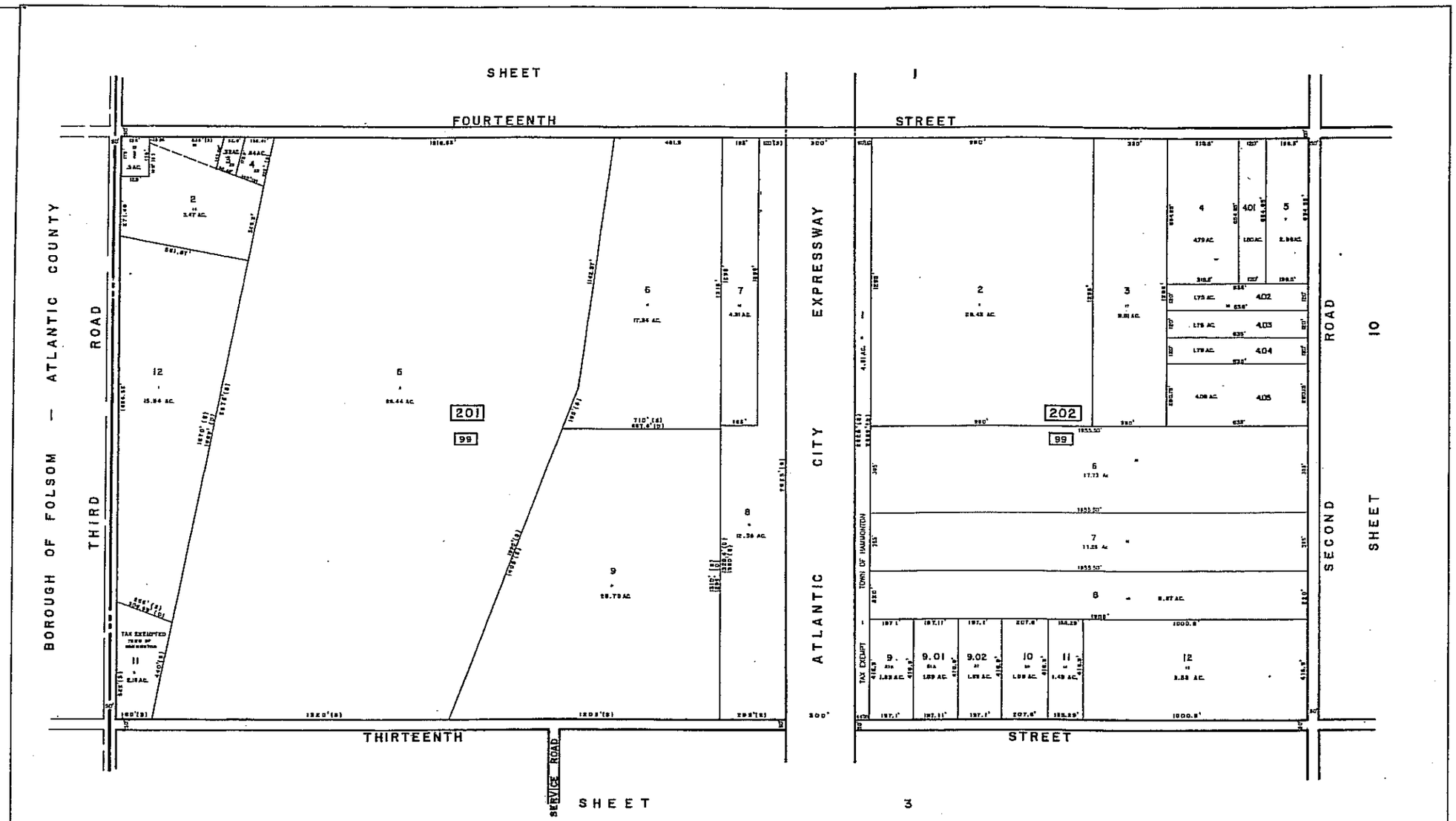

REVISIONS				
DATE	BY	LIC NO	BLOCK	LOT
12/10/07	CHRIS REHMANN-ARH	17119	202	6, 7

NEW JERSEY DEPARTMENT OF THE TREASURY
DIVISION OF TAXATION
LOCAL PROPERTY AND PUBLIC UTILITY BRANCH
APPROVED AS A TAX MAP PURSUANT TO THE PROVISIONS OF CHAPTER 372, LAWS OF 1953, ... FOR THE DIRECTOR, DIVISION OF TAXATION
BY _____ R.E. & C.E.
DATE APR 25 1977 SERIAL NO. 56

TAX MAP
TOWN OF HAMMONTON
ATLANTIC COUNTY, NEW JERSEY
SCALE: 1" = 200' DATE: 4/25/77

CHRIS R. REHMANN
PROFESSIONAL ENGINEER & LAND SURVEYOR
NEW JERSEY LICENSE NO. 17119
[illegible]

COA# 24GA27973300 INFORMATION SHOWN IS COMPILED AS OF DECEMBER 2007; PRINTED DECEMBER 2007

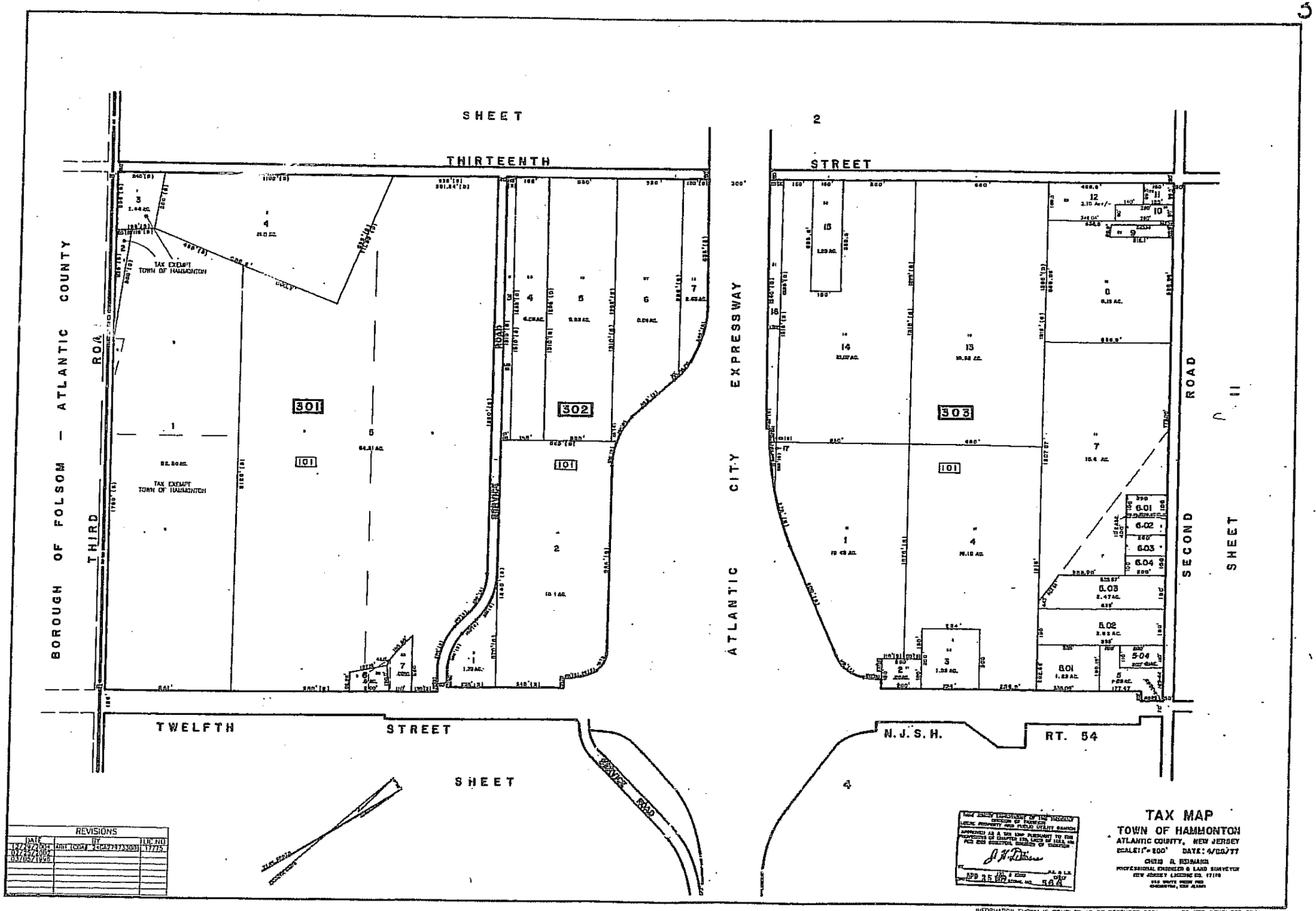
SHEET 2
THIRTEENTH STREET
BOROUGH OF FOLSOM — ATLANTIC COUNTY
THIRD ROAD
ATLANTIC CITY EXPRESSWAY
SECOND ROAD
SHEET 11
TWELFTH STREET
N.J.S.H. RT. 54
SHEET 4
TAX EXEMPT TOWN OF HAMMONTON
301
302
303
101
REVISIONS
TAX MAP
TOWN OF HAMMONTON
ATLANTIC COUNTY, NEW JERSEY
INFORMATION SHOWN IS COMPILED AS OF DECEMBER 2004; PRINTED DECEMBER 2004

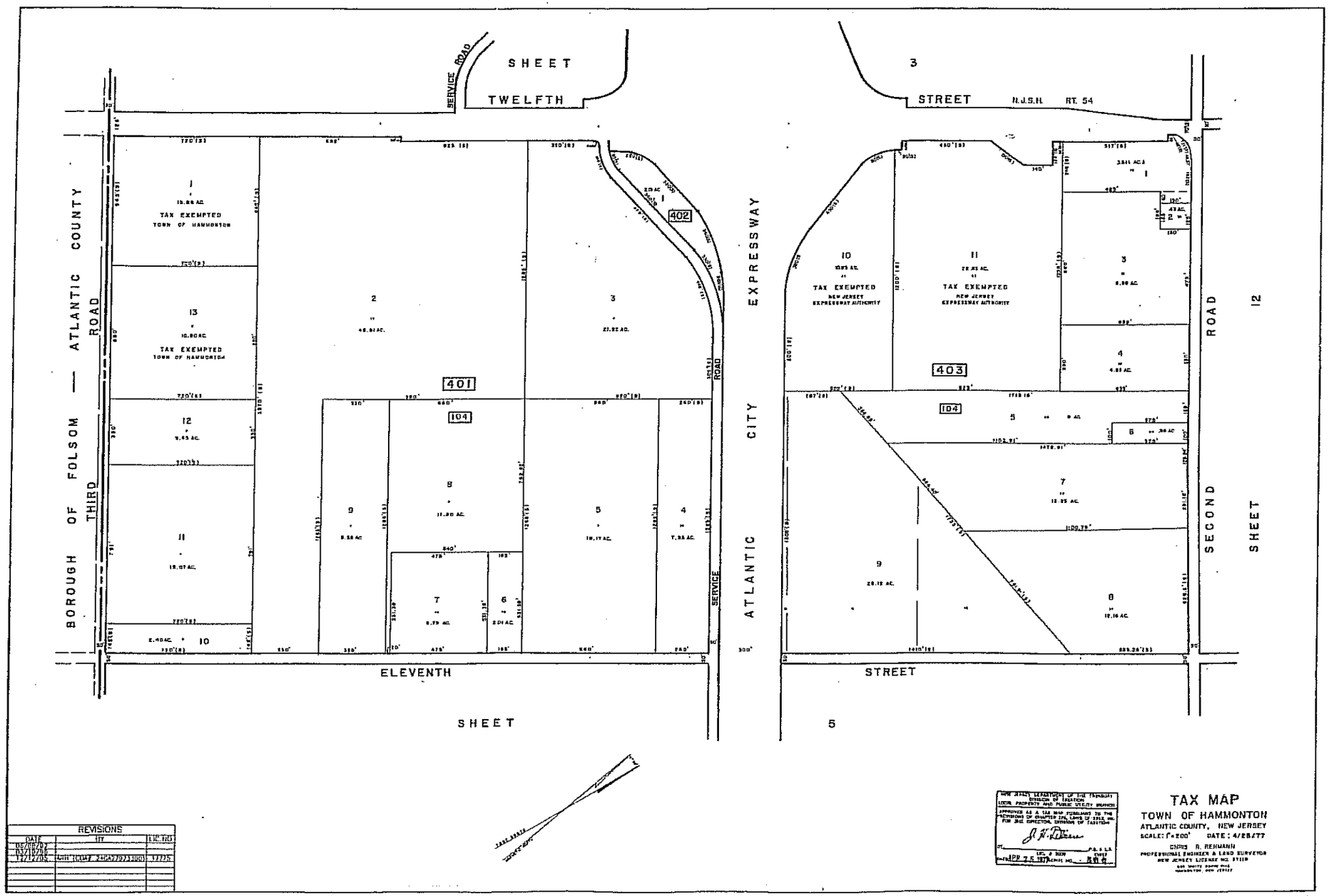
SHEET
TWELFTH
STREET
N.J.S.H. RT. 54
SERVICE ROAD
BOROUGH OF FOLSOM — ATLANTIC COUNTY
THIRD ROAD
ATLANTIC CITY EXPRESSWAY
SERVICE ROAD
SECOND ROAD
SHEET 12
ELEVENTH
STREET
SHEET 5
401
402
403
104
TAX EXEMPTED
TOWN OF HAMMONTON
TAX EXEMPTED
NEW JERSEY EXPRESSWAY AUTHORITY
REVISIONS
TAX MAP
TOWN OF HAMMONTON
ATLANTIC COUNTY, NEW JERSEY
SCALE: 1"=200' DATE: 4/28/77
CHRIS R. REHMANN
PROFESSIONAL ENGINEER & LAND SURVEYOR
NEW JERSEY LICENSE NO. 37119
INFORMATION SHOWN IS CONFIRMED AS OF DECEMBER 2005
PRINTED DECEMBER 2005

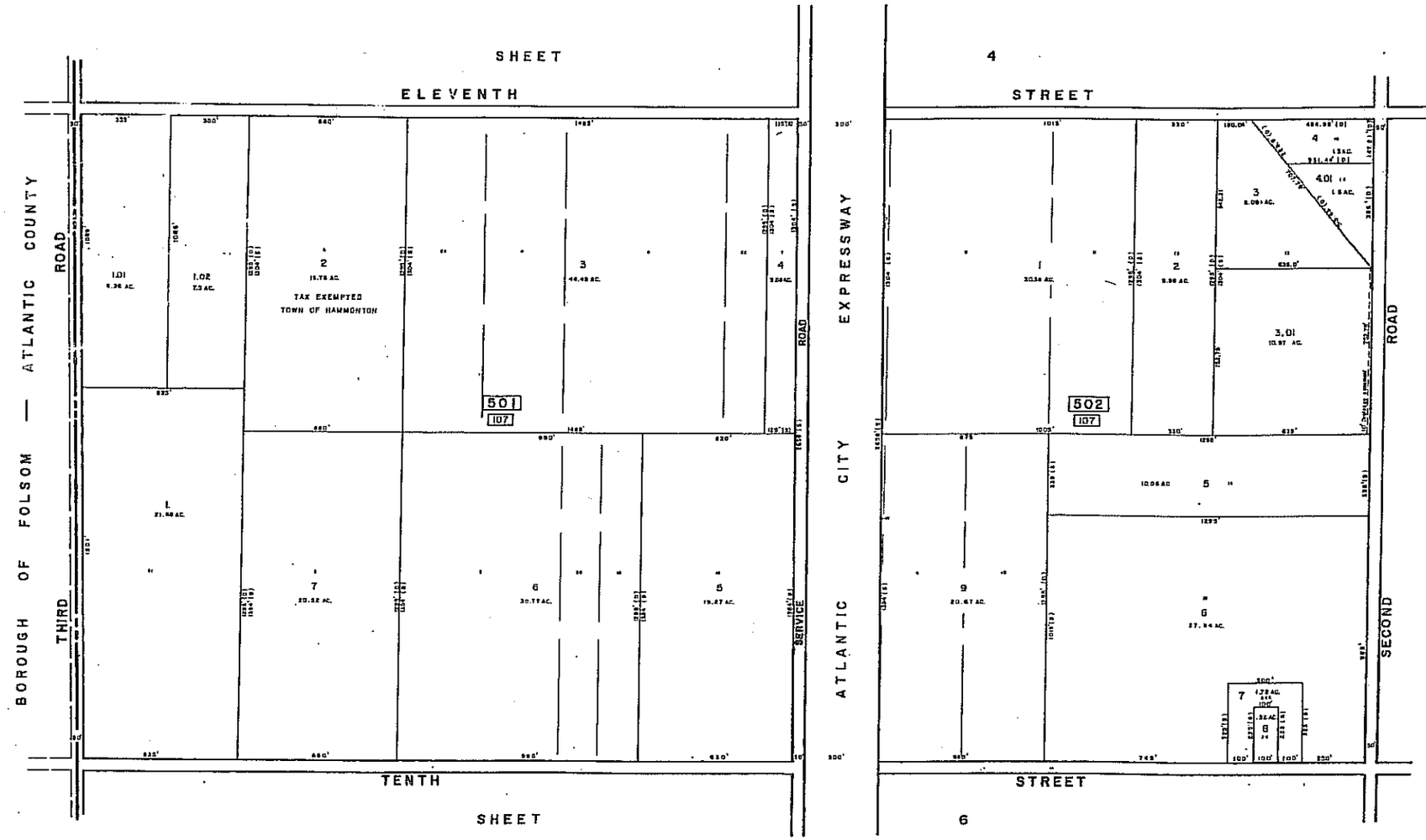



TAX MAP
TOWN OF HAMMONTON
ATLANTIC COUNTY, NEW JERSEY

SCALE: 1"=200' DATE: 4/28/77

CHRIS R. REIMANN
PROFESSIONAL ENGINEER & LAND SURVEYOR
NEW JERSEY LICENSE NO. 17119
514 WHITE HORSE PIKE
HAMMONTON, NEW JERSEY

REV. 3-2-86

194

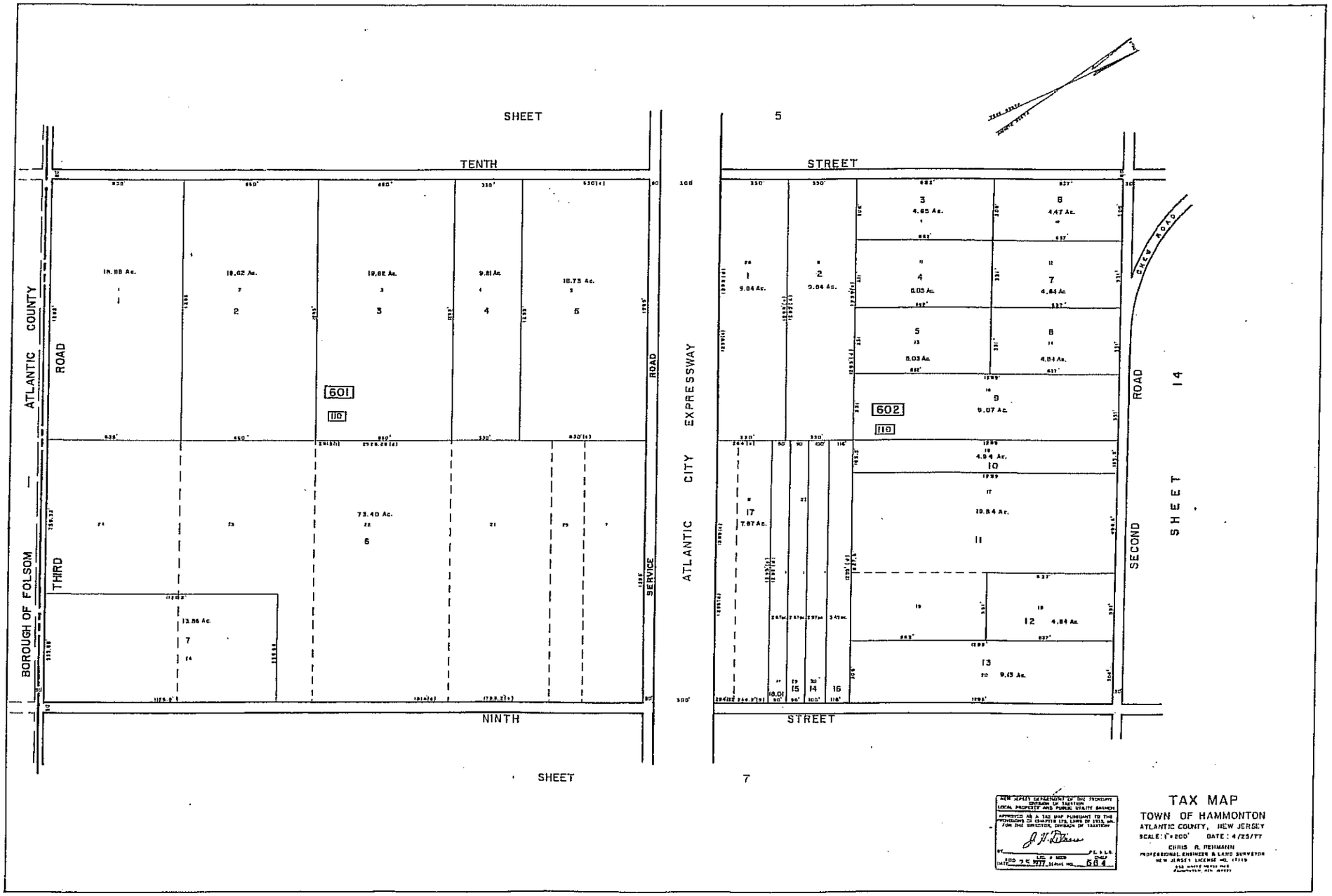
SHEET 5
TENTH STREET
NINTH STREET
SHEET 7
ATLANTIC COUNTY
BOROUGH OF FOLSOM
THIRD ROAD
SERVICE ROAD
ATLANTIC CITY EXPRESSWAY
SECOND ROAD
CHEW ROAD
SHEET 14
601
110
602
110
TAX MAP
TOWN OF HAMMONTON
ATLANTIC COUNTY, NEW JERSEY
SCALE: 1"=200'
DATE: 4/25/77
CHRIS R. REHMANN
PROFESSIONAL ENGINEER & LAND SURVEYOR
NEW JERSEY LICENSE NO. 17119

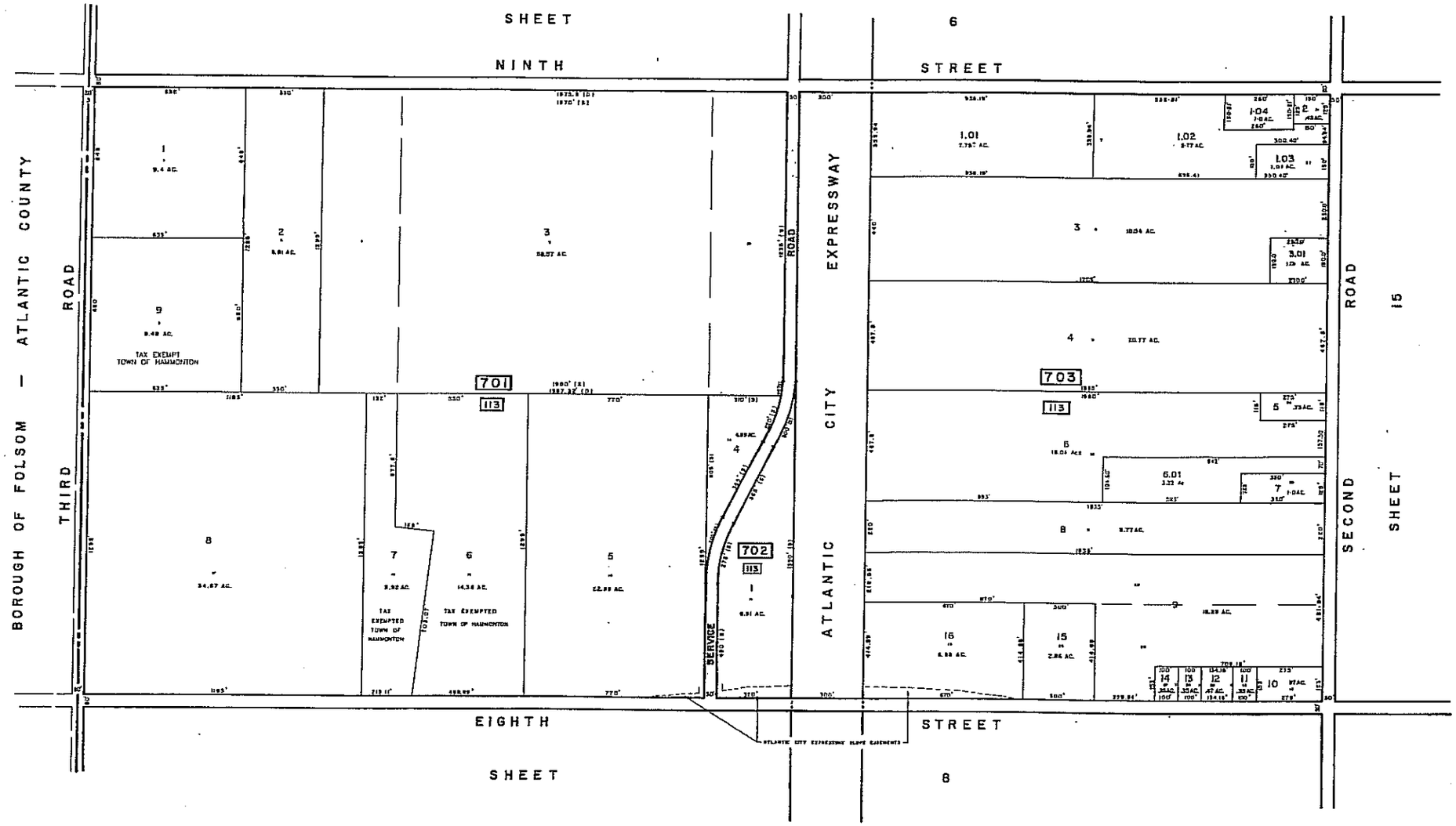

REV 02-25-2002
REV. 9-4-97
REV. 11-25-96
REV. 3-5-96
REV. 12-18-92

REVISIONS				
DATE	BY	LIC.NO	BLOCK	LOT
12/2000	CHRIS REHMANN-ARH	17119	703	6

NEW JERSEY DEPARTMENT OF THE TREASURY
DIVISION OF TAXATION
LOCAL PROPERTY AND PUBLIC UTILITY BRANCH

APPROVED AS A TAX MAP PURSUANT TO THE PROVISIONS OF CHAPTER 175, LAWS OF 1915, AND FOR THE DIRECTOR, DIVISION OF TAXATION

BY J. H. DeTeare P.E. & L.S.
LIC. # 5000 CHIEF
DATE APR 25 1977 SERIAL NO. 584

TAX MAP
TOWN OF HAMMONTON
ATLANTIC COUNTY, NEW JERSEY
SCALE: 1" = 200' DATE: 4/25/77

CHRIS R. REHMANN
PROFESSIONAL ENGINEER & LAND SURVEYOR
NEW JERSEY LICENSE NO. 17119
[illegible]
HAMMONTON, NEW JERSEY

COA# 24GA27973300

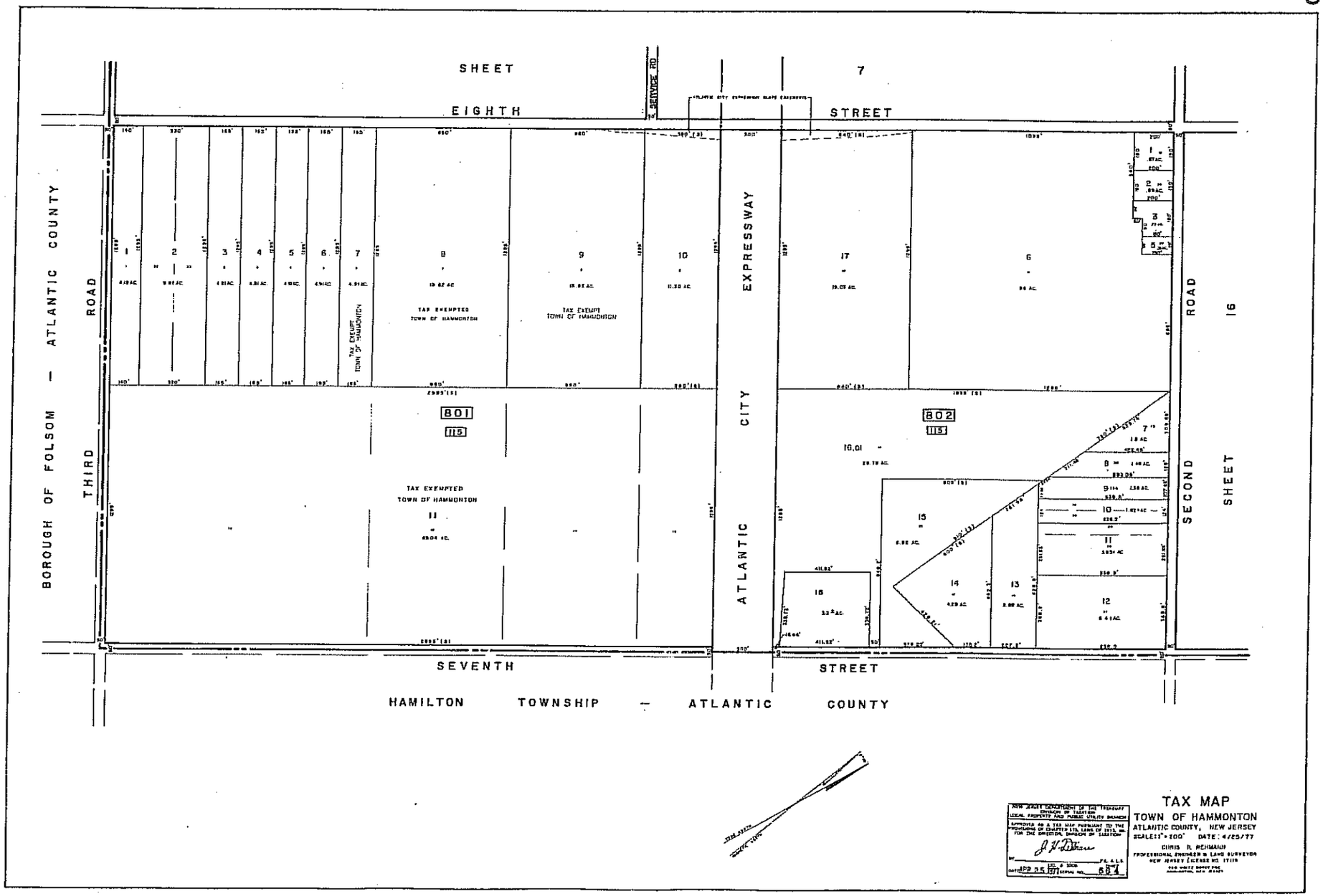
SHEET 7
EIGHTH STREET
SERVICE RD
ATLANTIC CITY EXPRESSWAY
BOROUGH OF FOLSOM — ATLANTIC COUNTY
THIRD ROAD
SECOND ROAD
SHEET 16
801
115
802
115
TAX EXEMPTED TOWN OF HAMMONTON
TAX EXEMPT TOWN OF HAMMONTON
SEVENTH STREET
HAMILTON TOWNSHIP — ATLANTIC COUNTY
TAX MAP
TOWN OF HAMMONTON
ATLANTIC COUNTY, NEW JERSEY
SCALE: 1" = 200' DATE: 4/25/77
CHRIS R. REHMANN
PROFESSIONAL ENGINEER & LAND SURVEYOR
NEW JERSEY LICENSE NO. 17119
INFORMATION SHOWN IS COMPILED AS OF FEBRUARY 2002; PRINTED FEBRUARY 2002

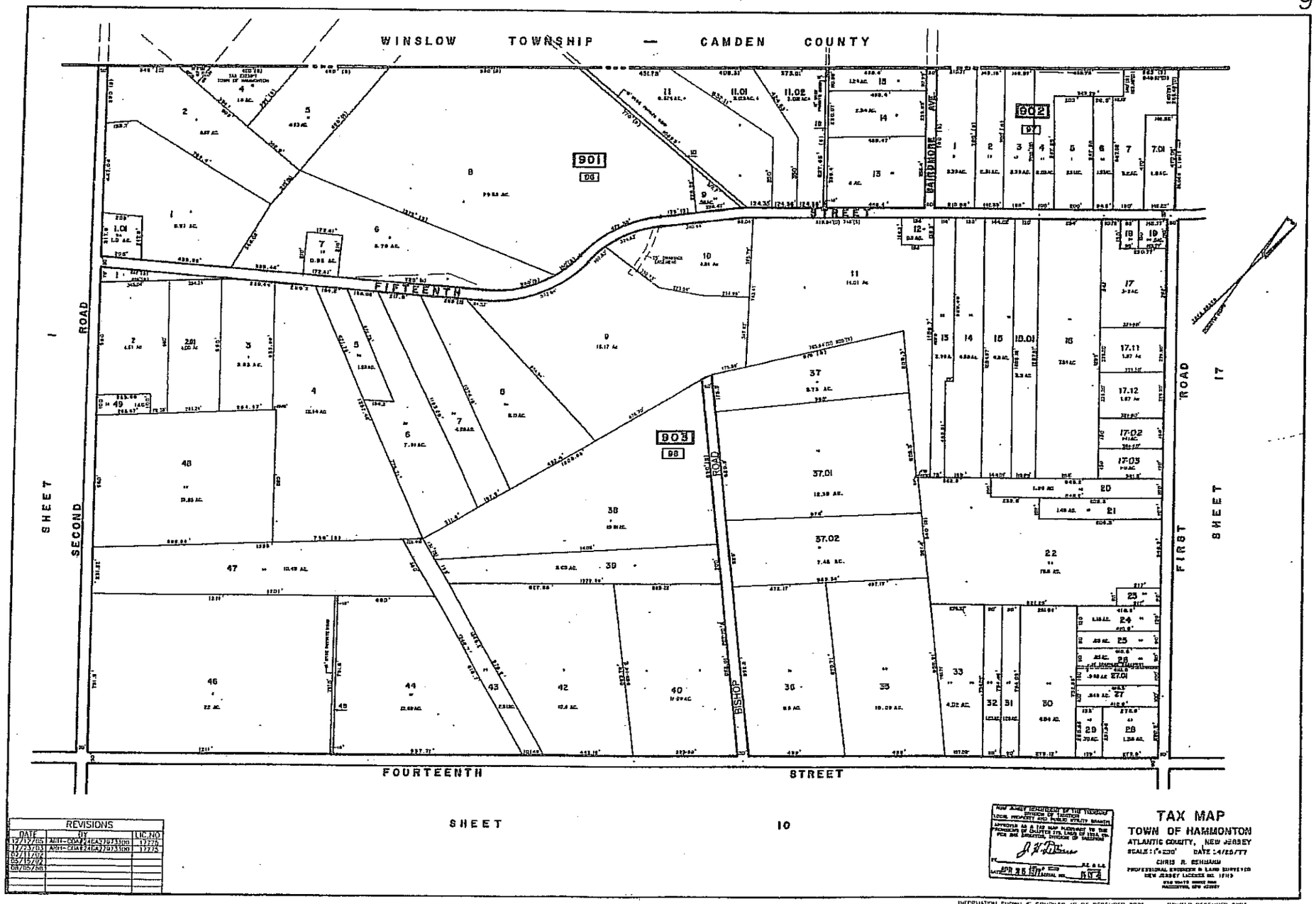
WINSLOW TOWNSHIP — CAMDEN COUNTY
FIFTEENTH STREET
FOURTEENTH STREET
SECOND ROAD
FIRST ROAD
BISHOP ROAD
BAIRDMORE AVE.
SHEET 1
SHEET 10
SHEET 17
901
902
903
REVISIONS
DATE
BY
LIC.NO
TAX MAP
TOWN OF HAMMONTON
ATLANTIC COUNTY, NEW JERSEY
CHRIS R. BEHMANN
INFORMATION SHOWN IS COMPILED AS OF DECEMBER 2005. PRINTED DECEMBER 2005

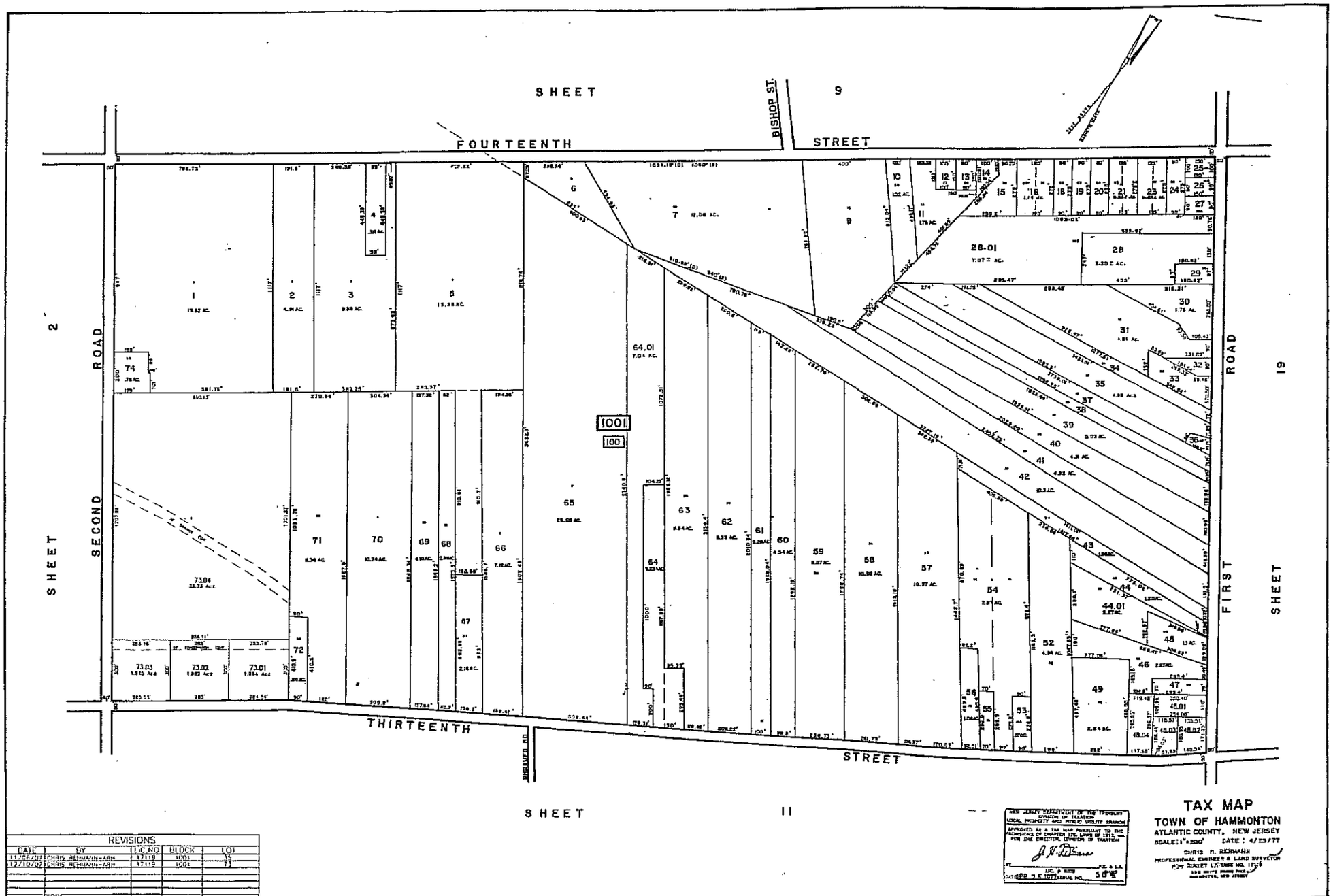

REVISIONS				
DATE	BY	LIC NO	BLOCK	LOT
11/26/07	CHRIS REHMANN-ARH	17119	1001	15
12/10/07	CHRIS REHMANN-ARH	17119	1001	73

NEW JERSEY DEPARTMENT OF THE TREASURY
DIVISION OF TAXATION
LOCAL PROPERTY AND PUBLIC UTILITY BRANCH

APPROVED AS A TAX MAP PURSUANT TO THE PROVISIONS OF CHAPTER 175, LAWS OF 1973, AND FOR THE DIRECTOR, DIVISION OF TAXATION

BY J. H. D[illegible] P.E. & L.S.
LIC. & REG.
DATE APR 25 1977 SERIAL NO. 50[illegible]

TAX MAP

TOWN OF HAMMONTON

ATLANTIC COUNTY, NEW JERSEY

SCALE: 1"=200' DATE: 4/25/77

CHRIS R. REHMANN
PROFESSIONAL ENGINEER & LAND SURVEYOR
NEW JERSEY LICENSE NO. 17119
[illegible]
HAMMONTON, NEW JERSEY

COM# 74C4[illegible] INFORMATION SHOWN IS COMPILED AS OF DECEMBER 2007. PRINTED DECEMBER 2007

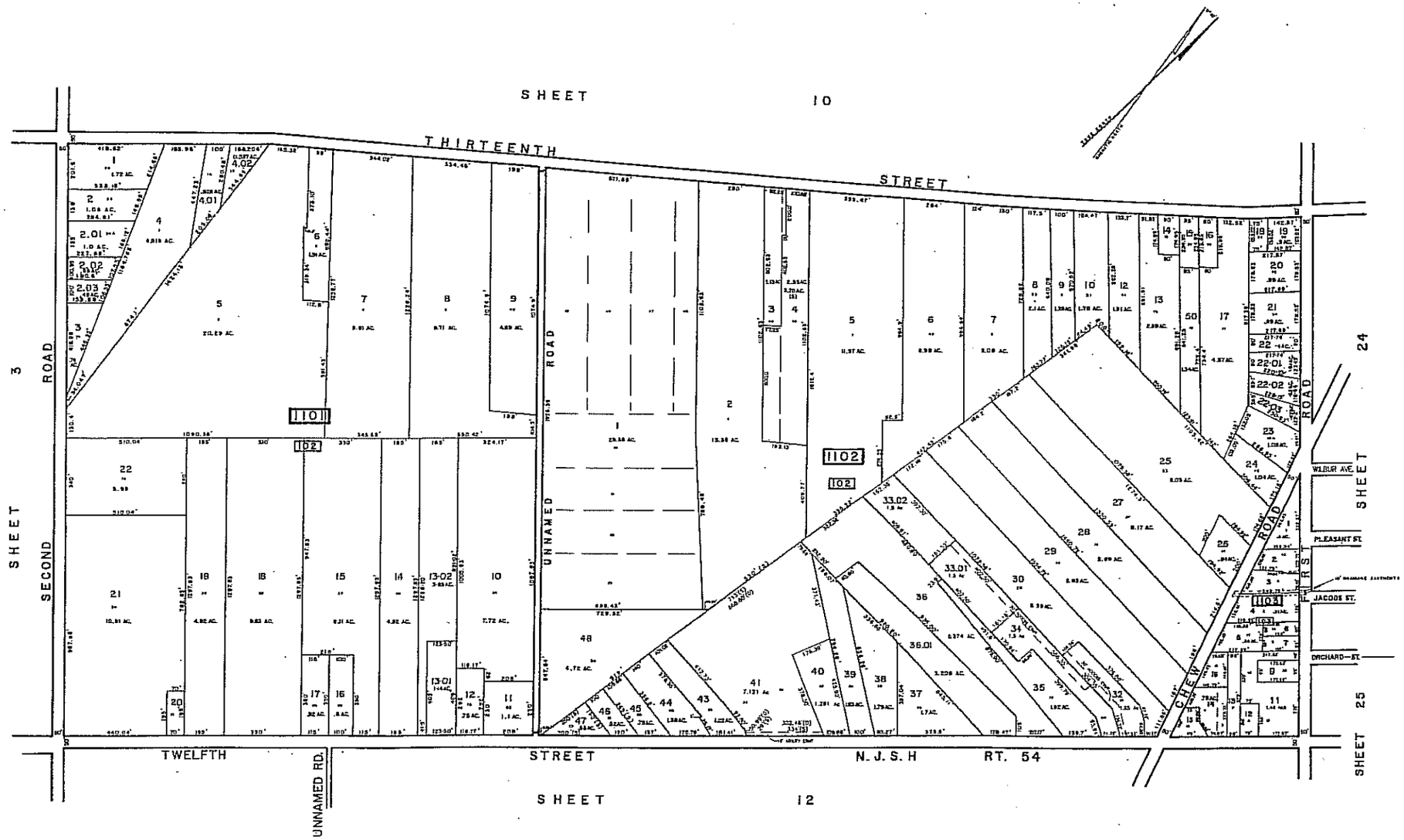

REVISIONS				
DATE	BY	LIC.NO	BLOCK	LOT
04/29/95				
03/04/96				
12/29/04	ARH (COA# 24GA27973300)	17119		
01/11/05	ARH (COA# 24GA27973300)	17119		
12/12/05	ARH (COA# 24GA27973300)	17119		
08/25/08	CHRIS REHMANN-ARH	17119	1103	8.11
12/2008	CHRIS REHMANN-ARH	17119	1102	40-41

NEW JERSEY DEPARTMENT OF THE TREASURY
DIVISION OF TAXATION
LOCAL PROPERTY AND PUBLIC UTILITY BRANCH

APPROVED AS A TAX MAP PURSUANT TO THE PROVISIONS OF CHAPTER 172, LAWS OF 1918, AND FOR THE DIRECTOR, DIVISION OF TAXATION

BY [signature] P.L. & L.S.
LIC. # 5009 CHIEF
DATE FEB 25 1977 SERIAL NO. 564

TAX MAP

TOWN OF HAMMONTON

ATLANTIC COUNTY, NEW JERSEY

SCALE: 1" = 200' DATE: 4/25/77

CHRIS R. REHMANN
PROFESSIONAL ENGINEER & LAND SURVEYOR
NEW JERSEY LICENSE NO. 17119
[illegible]
HAMMONTON, NEW JERSEY

COA# 24GA27973300

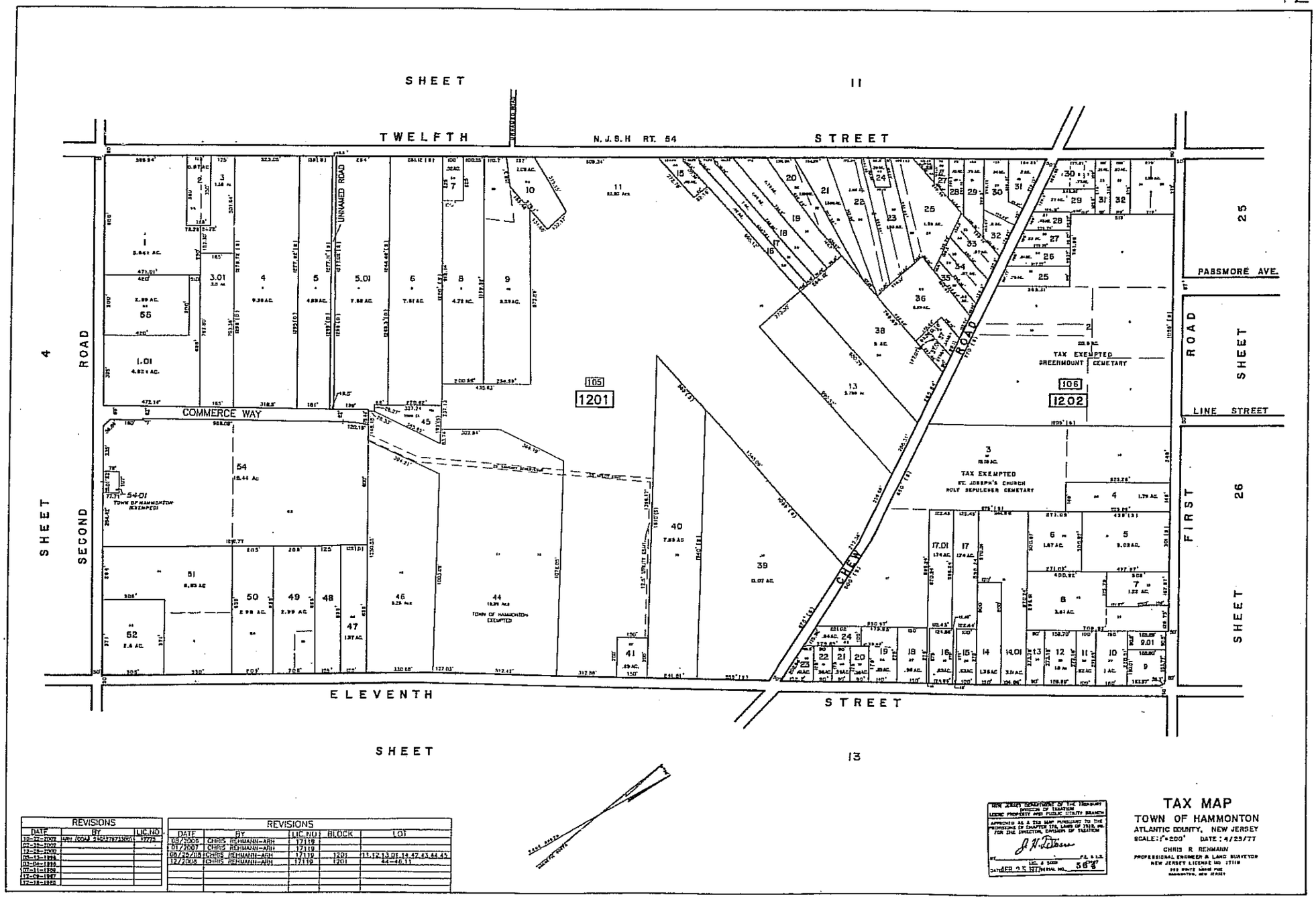

REVISIONS		
DATE	BY	LIC.NO
10-22-2002	ARH (CDA# 24GA27973300)	17775
02-25-2002		
12-28-2000		
05-13-1998		
03-04-1998		
07-11-1999		
12-09-1997		
12-18-1992		

REVISIONS				
DATE	BY	LIC.NO	BLOCK	LOT
08/2006	CHRIS REHMANN-ARH	17119		
01/2007	CHRIS REHMANN-ARH	17119		
08/25/08	CHRIS REHMANN-ARH	17119	1201	11,12,13,01,14,42,43,44,45
12/2008	CHRIS REHMANN-ARH	17119	1201	44-46,11

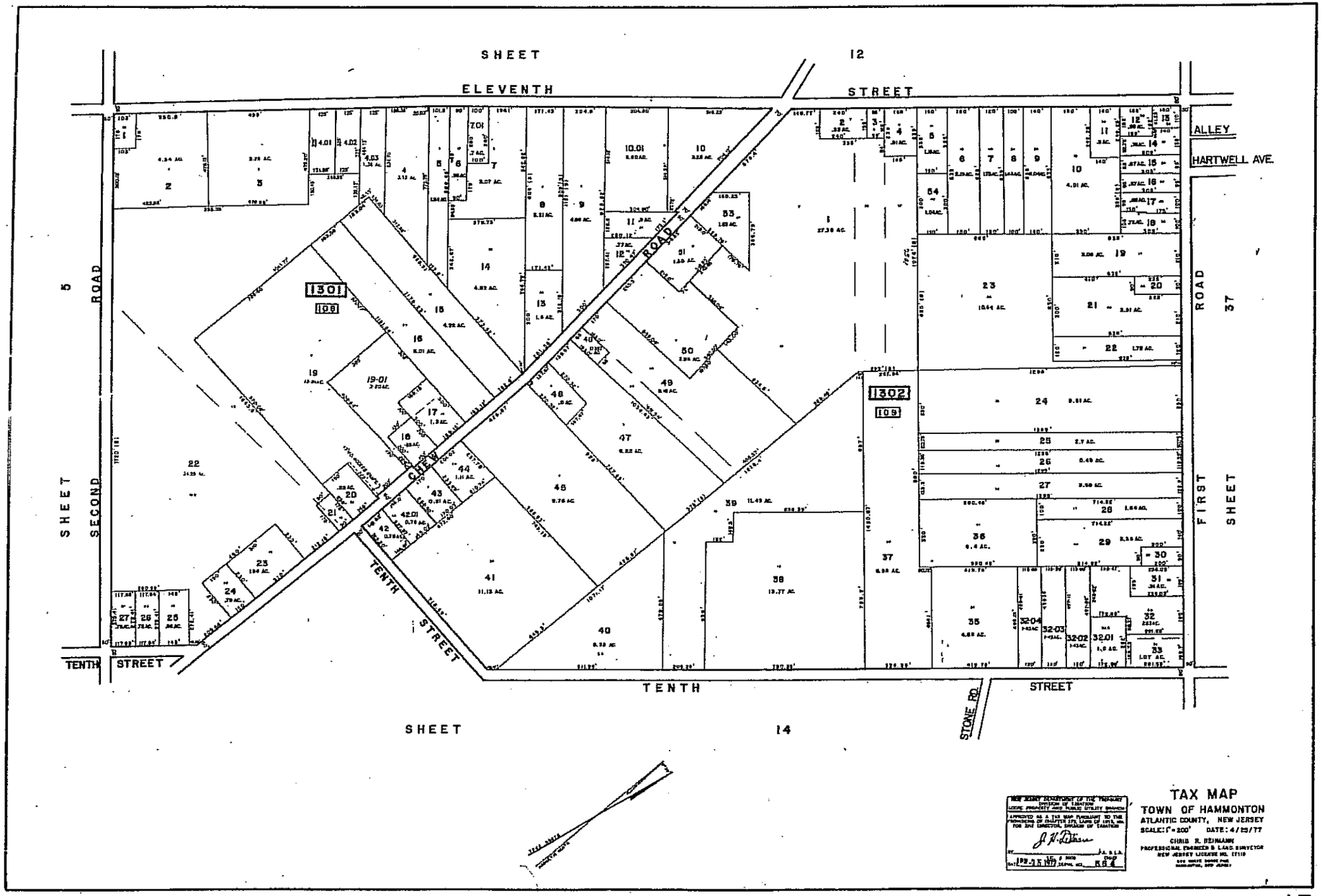

TAX MAP
TOWN OF HAMMONTON
ATLANTIC COUNTY, NEW JERSEY
SCALE: 1" = 200' DATE: 4/25/77
CHRIS R. REINMANN
PROFESSIONAL ENGINEER & LAND SURVEYOR
NEW JERSEY LICENSE NO. 17119

INFORMATION SHOWN IS COMPILED AS OF FEBRUARY 2002; PRINTED FEBRUARY 2002

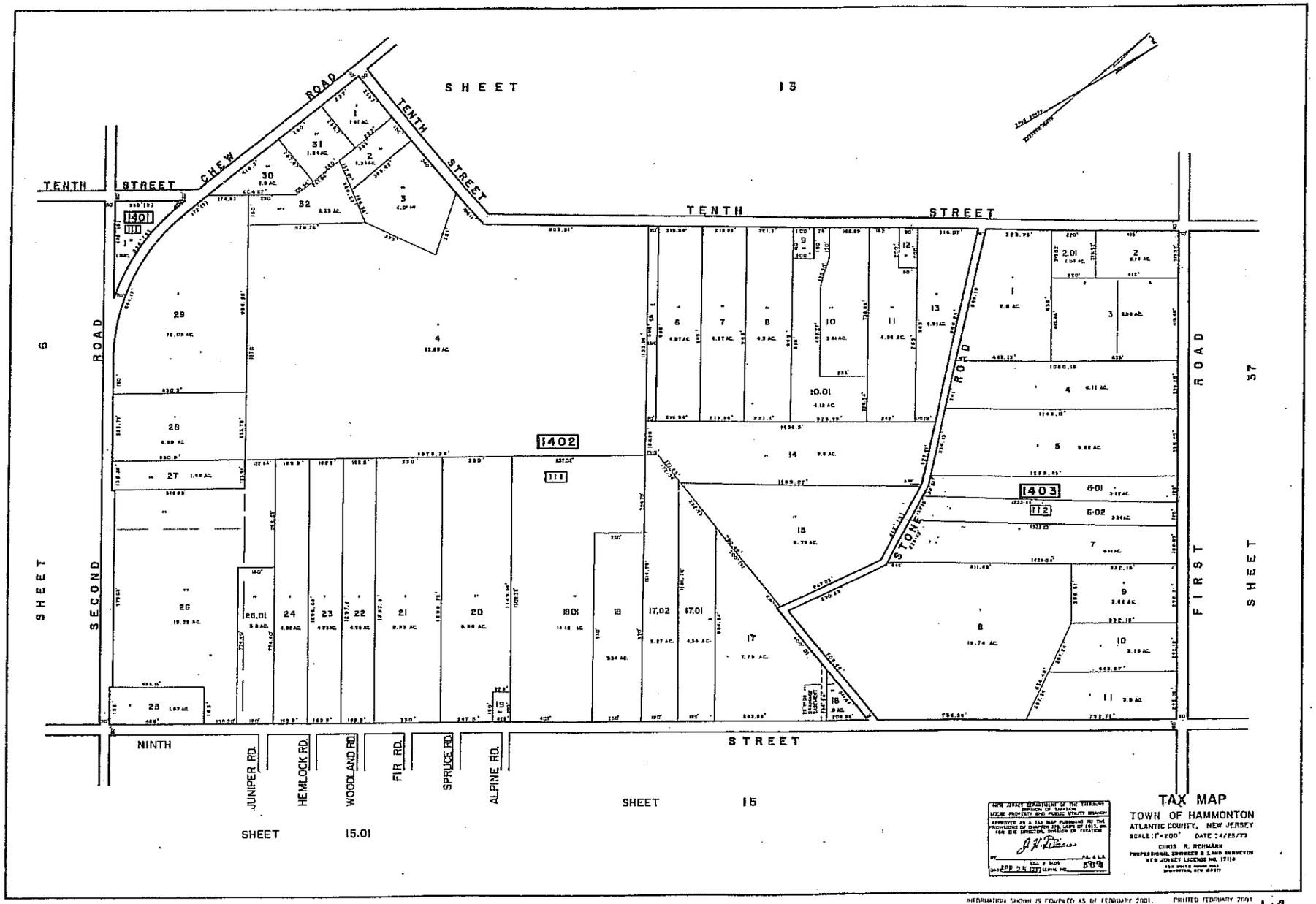
SHEET 13
TENTH STREET
CHEW ROAD
TENTH STREET
TENTH STREET
SECOND ROAD
FIRST ROAD
STONE ROAD
SHEET 6
SHEET 37
NINTH STREET
JUNIPER RD.
HEMLOCK RD.
WOODLAND RD.
FIR RD.
SPRUCE RD.
ALPINE RD.
SHEET 15
SHEET 15.01
1401
1402
1403
111
112
TAX MAP
TOWN OF HAMMONTON
ATLANTIC COUNTY, NEW JERSEY
SCALE: 1"=200' DATE: 4/25/77
CHRIS R. REIMANN
PROFESSIONAL ENGINEER & LAND SURVEYOR
NEW JERSEY LICENSE NO. 17113
INFORMATION SHOWN IS CORRECT AS OF FEBRUARY 2001
PRINTED FEBRUARY 2001

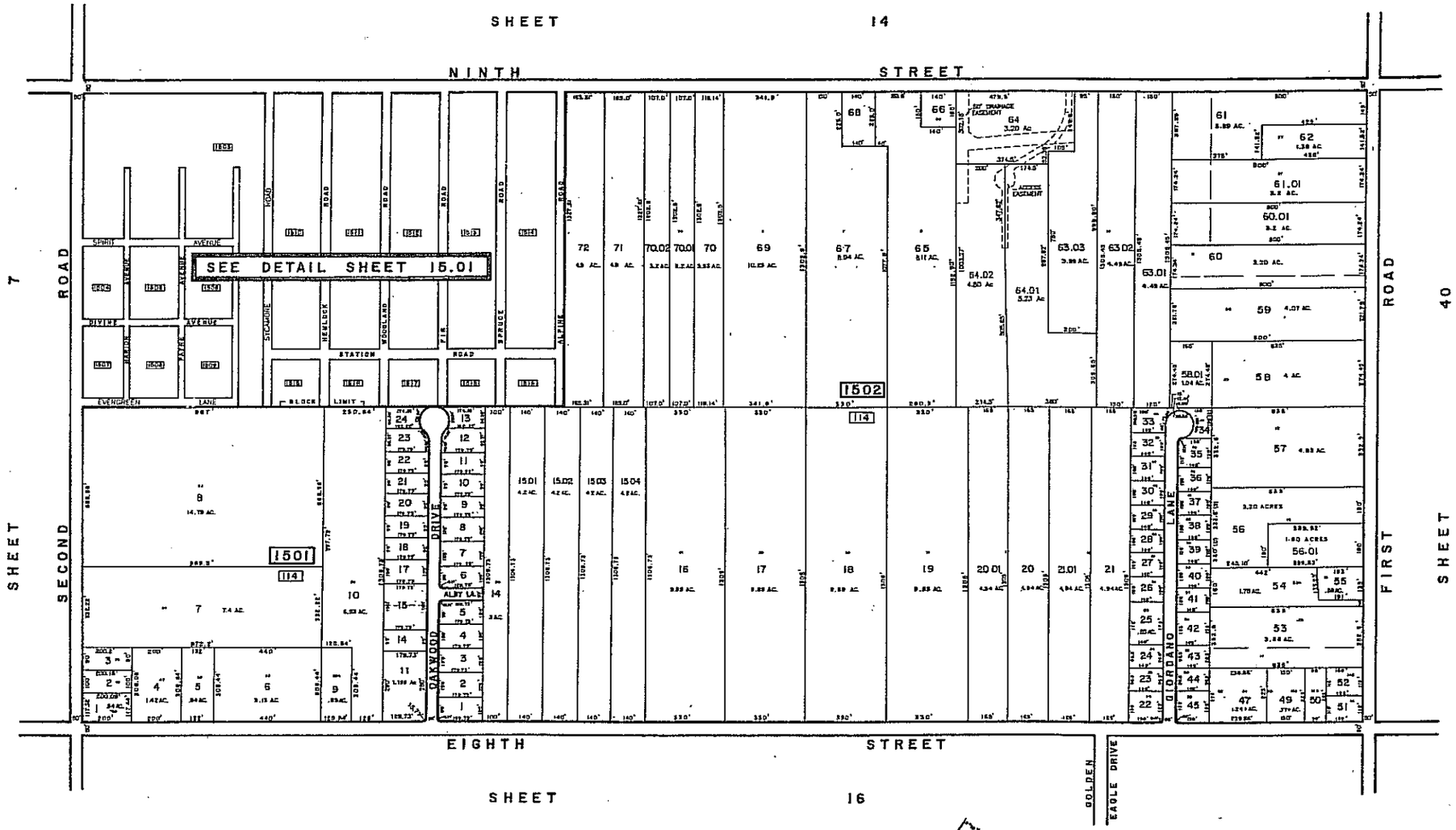

REVISIONS				
DATE	BY	LIC.NO	BLOCK	LOT
08-04-87				
12-10-87				
03-14-91				
12-16-92				
10-26-94				
07-02-01				
10-22-02	ARH (COA#24GA27973300)	17119		
12/2008	CHRIS REHMANN-ARH	17119	Juniper Rd to Sycamore Rd	

NEW JERSEY DEPARTMENT OF THE TREASURY
DIVISION OF TAXATION
LOCAL PROPERTY AND PUBLIC UTILITY BRANCH
APPROVED AS A TAX MAP PURSUANT TO THE PROVISIONS OF CHAPTER 178, LAWS OF 1915, AND FOR THE DIRECTOR, DIVISION OF TAXATION
BY J. H. Brown P.E. & L.S.
LIC. # 5909 DATE
APR 25 1979 SERIAL NO. 584

TAX MAP

TOWN OF HAMMONTON
ATLANTIC COUNTY, NEW JERSEY
SCALE: 1"=200' DATE: 4/28/77

CHRIS R. REHMANN
PROFESSIONAL ENGINEER & LAND SURVEYOR
NEW JERSEY LICENSE NO. 17119
330 WHITE HORSE PIKE
HAMMONTON, NEW JERSEY

COA# 24GA27973300

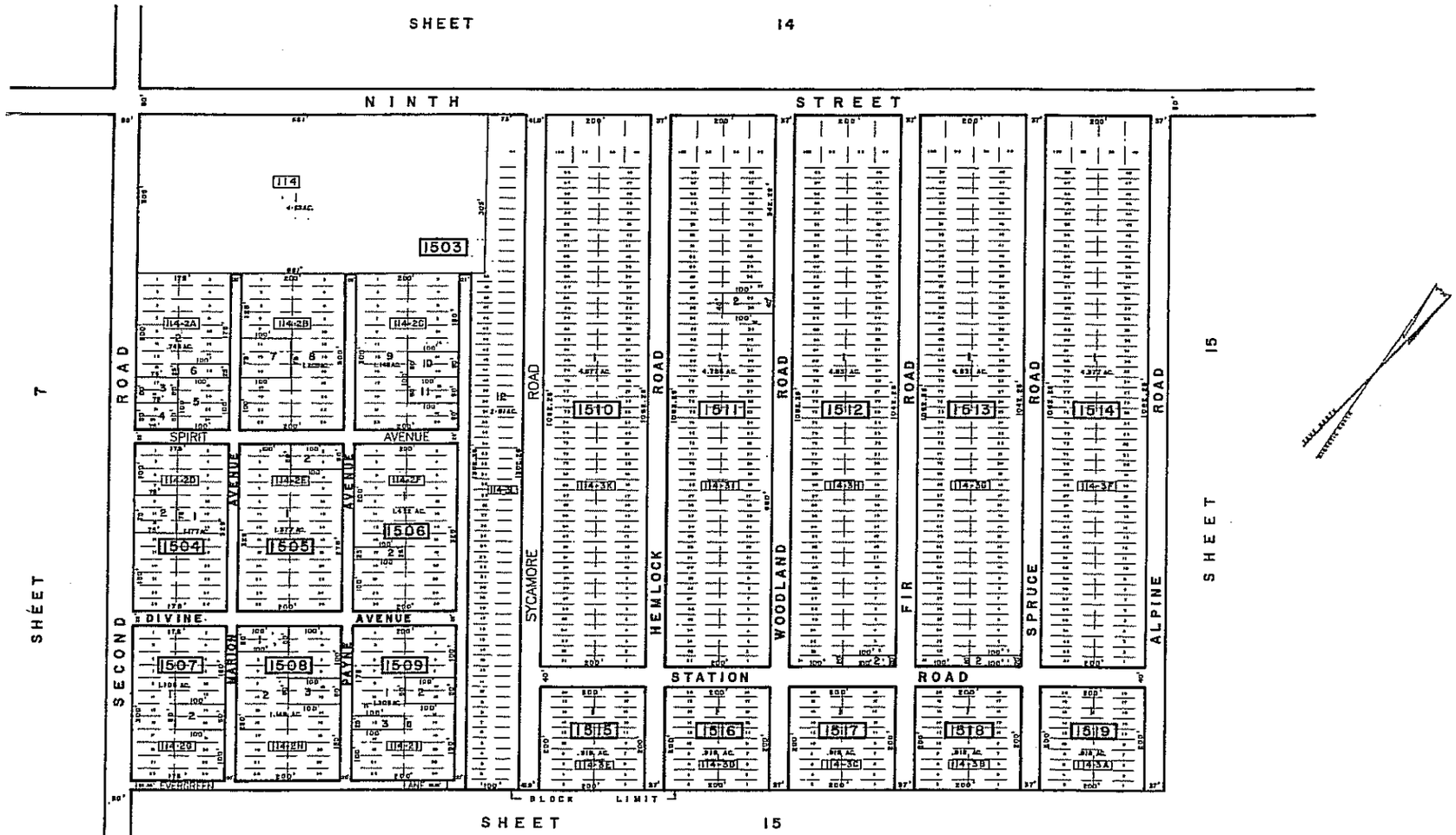

BLOCK	LOT
1503	2,4,7,8,9,12
1504	1
1505	1
1506	1
1507	1
1508	2
1509	1
1510	1
1511	1
1512	1,2
1513	1
1514	1
1515	1
1516	1
1517	1
1518	1
1519	1

TAX EXEMPTED PROPERTIES

OWNED BY THE

TOWN OF HAMMONTON

REVISIONS				
DATE	BY	LIC. NO	BLOCK	LOT
07/25/02	ARH-COA#24GA27973300	17119		
12/12/05	ARH-COA#24GA27973300	17119		
10/12/07	CHRIS REHMANN-ARH	17119		
12/2008	CHRIS REHMANN-ARH	17119	Wilkie Rd to Sycamore Rd	

NEW JERSEY DEPARTMENT OF THE TREASURY
DIVISION OF TAXATION
LOCAL PROPERTY AND PUBLIC UTILITY BRANCH

APPROVED AS A TAX MAP PURSUANT TO THE PROVISIONS OF CHAPTER 175, LAWS OF 1948, AMD. FOR THE DIRECTOR, DIVISION OF TAXATION

BY J. H. Dillman P.L. & L.S.
LIC. # 5328 DATE
ON APR 25 1977 SERIAL NO. 58-3

TAX MAP

TOWN OF HAMMONTON

ATLANTIC COUNTY, NEW JERSEY

SCALE: 1" = 100' DATE : 4/25/77

CHRIS R. REHMANN
PROFESSIONAL ENGINEER & LAND SURVEYOR
NEW JERSEY LICENSE NO. 17119
ASSOCIATE ENGINEER
HAMMONTON, NEW JERSEY

COA# 24GA27973300

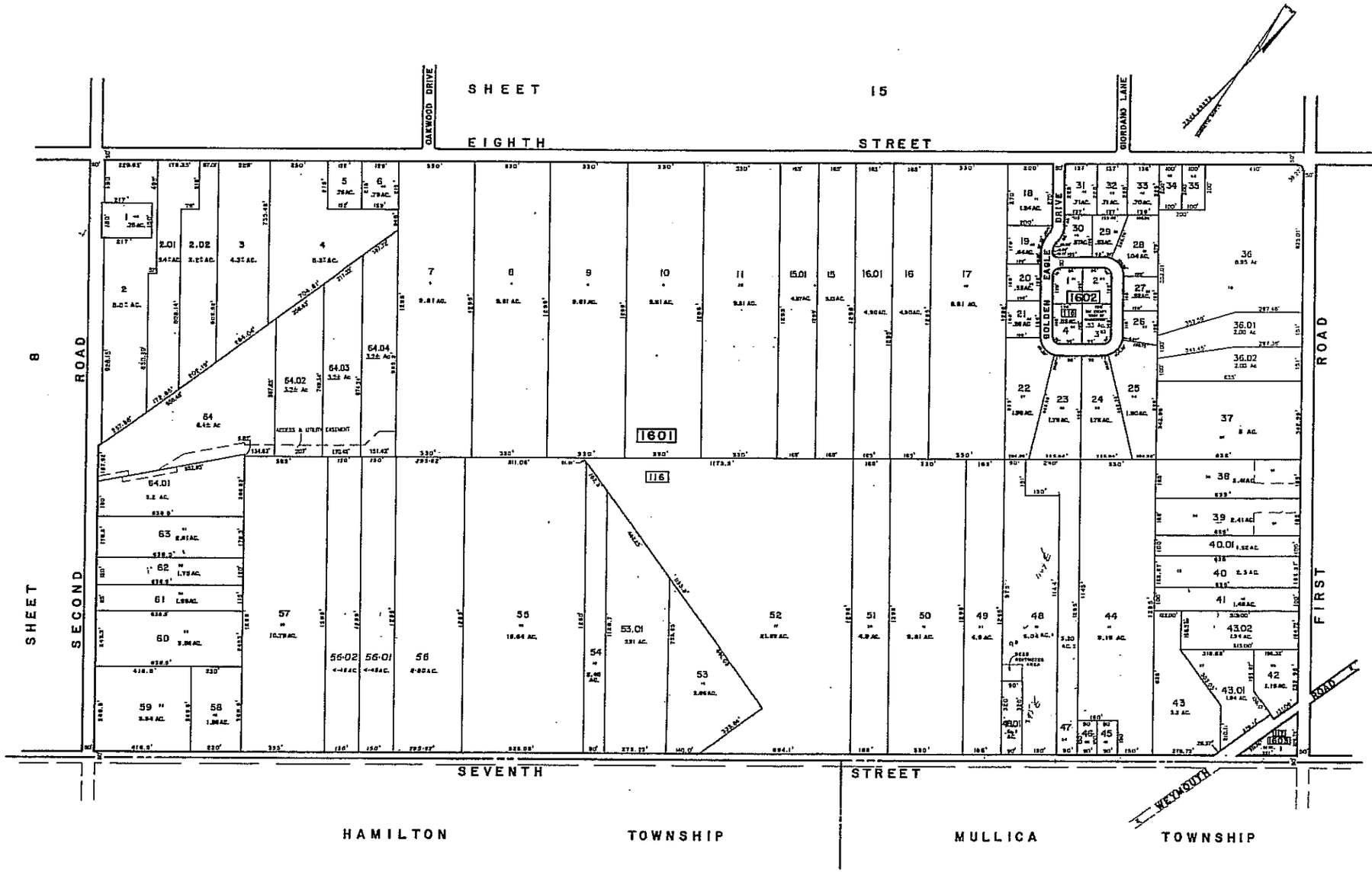

REVISIONS				
DATE	BY	LIC.NO	BLOCK	LOT
12/2004	CHRIS REHMANN-ARH	17119	1601	36

NEW JERSEY DEPARTMENT OF THE TREASURY
DIVISION OF TAXATION
LOCAL PROPERTY AND PUBLIC UTILITY BRANCH

APPROVED AS A TAX MAP PURSUANT TO THE PROVISIONS OF CHAPTER 175, LAWS OF 1915, AND FOR THE DIRECTOR, DIVISION OF TAXATION

BY [signature] P.S. & L.S.

DATE APR 25 1977 SERIAL NO. 564

TAX MAP

TOWN OF HAMMONTON

ATLANTIC COUNTY, NEW JERSEY

SCALE: 1" = 200' DATE: 4/25/77

CHRIS R. REHMANN
PROFESSIONAL ENGINEER & LAND SURVEYOR
NEW JERSEY LICENSE NO. 17119
[illegible]
HAMMONTON, NEW JERSEY

COA# 24CA27973300

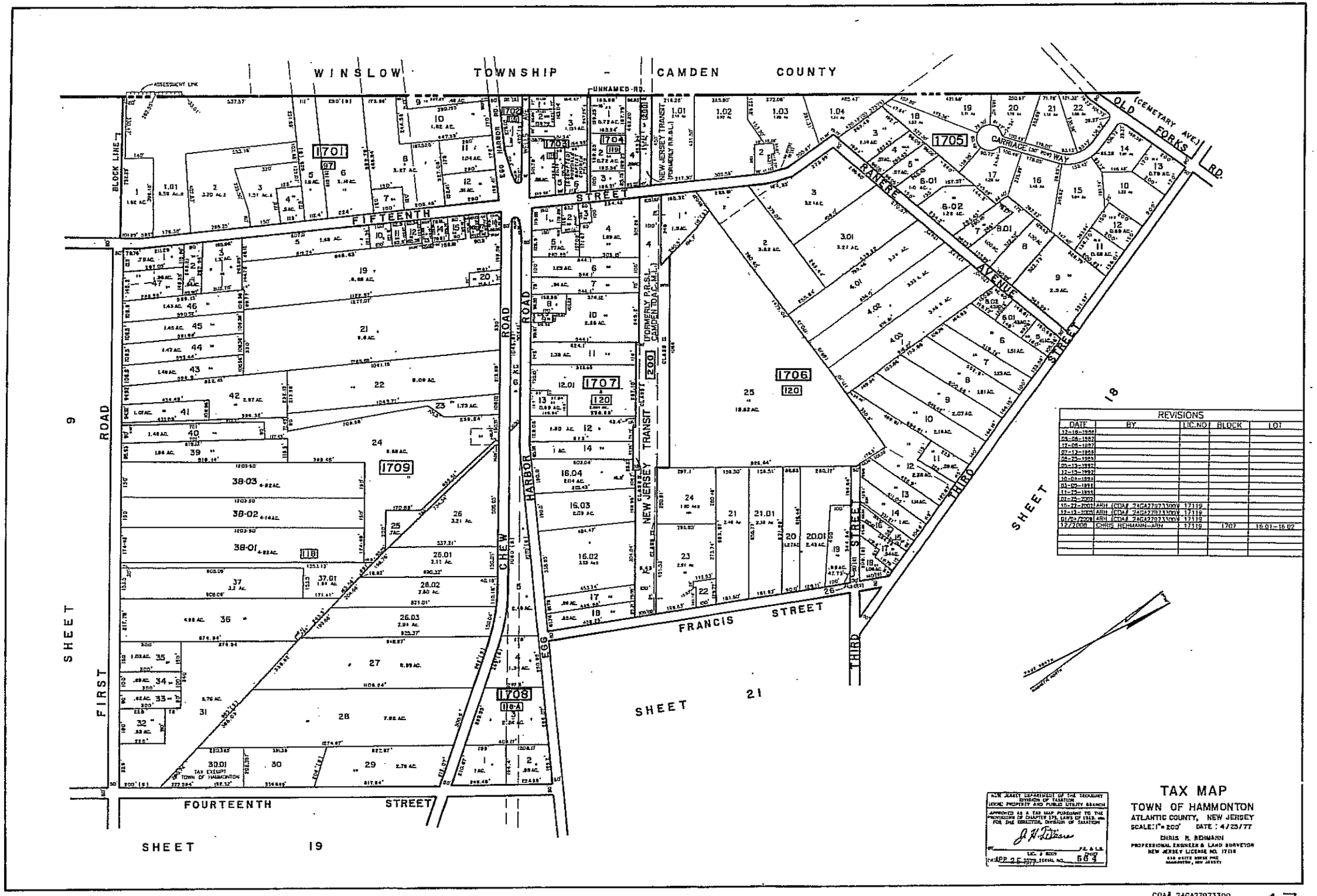

COA# 24GA27973300

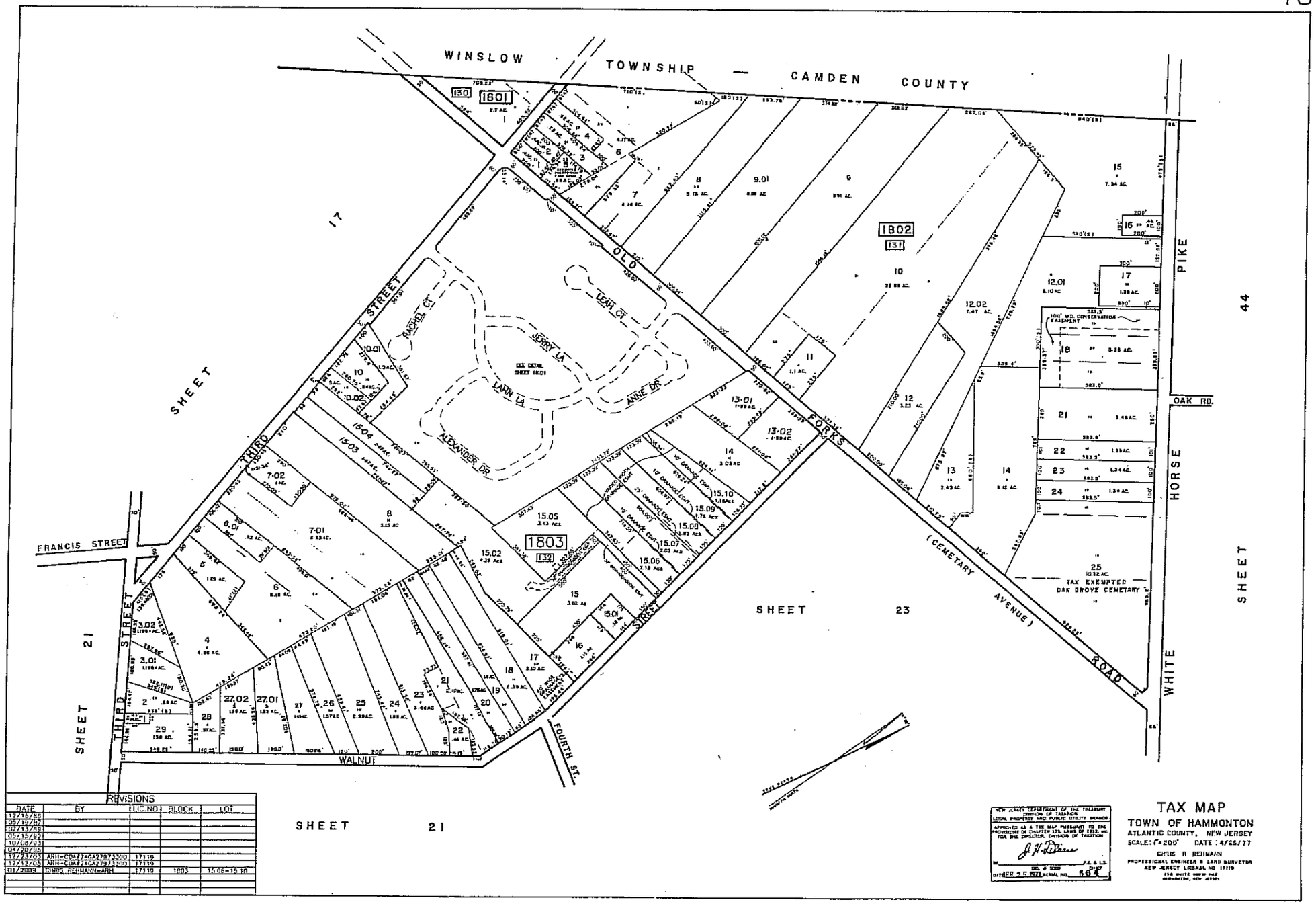
WINSLOW TOWNSHIP — CAMDEN COUNTY
SHEET 17
SHEET 21
SHEET 23
SHEET 44
THIRD STREET
FRANCIS STREET
WALNUT
FOURTH ST.
OLD FORKS ROAD
(CEMETARY AVENUE)
WHITE HORSE PIKE
OAK RD.
RACHEL CT
LEAH CT
JERRY LA
LAHN LA
ANNE DR
ALEXANDER DR
SEE DETAIL SHEET 18.01
TAX EXEMPTED OAK GROVE CEMETARY
100' WD. CONSERVATION EASEMENT
1801
1802
1803
130
131
132
REVISIONS
DATE | BY | LIC.NO | BLOCK | LOT
12/16/86
05/19/87
07/13/89
05/15/92
10/08/93
04/20/95
12/23/03 | ARH-CDA#24GA27973300 | 17119
12/12/05 | ARH-CDA#24GA27973300 | 17119
01/2009 | CHRIS REHMANN-ARH | 17119 | 1803 | 15.06-15.10
TAX MAP
TOWN OF HAMMONTON
ATLANTIC COUNTY, NEW JERSEY
SCALE: 1"=200' DATE: 4/25/77
CHRIS R REHMANN
PROFESSIONAL ENGINEER & LAND SURVEYOR
NEW JERSEY LICENSE NO 17119
CDA# 24GA27973300

REVISIONS

DATE	BY	LIC NO
[illegible]	[illegible]	[illegible]

SHEET 18

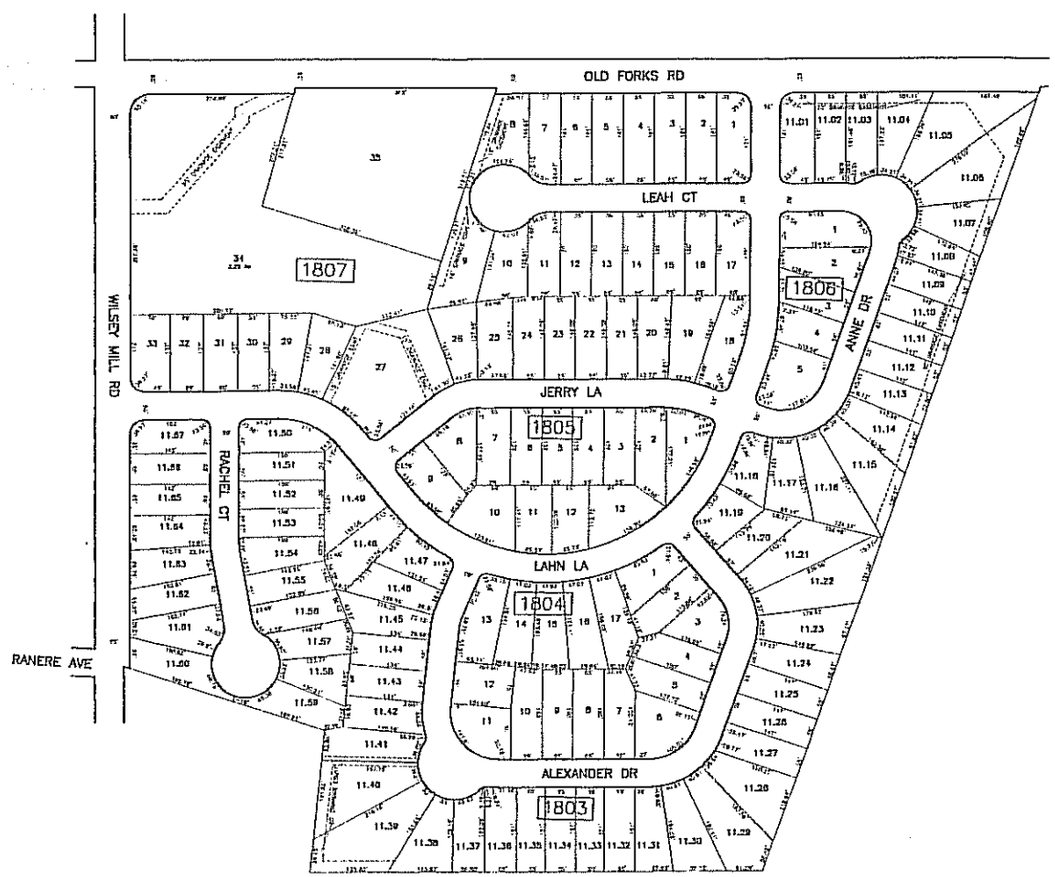

SHEET 17

SHEET 18

SHEET 18

TAX MAP
TOWN OF HAMMONTON

ATLANTIC COUNTY
SCALE: 1" = 100'

NEW JERSEY
DATE: 4/25/77

CHRIS R. REHMANN

PROFESSIONAL ENGINEER & LAND SURVEYOR
NEW JERSEY LICENSE NO. 17119

[illegible]
HAMMONTON, NEW JERSEY [illegible]

INFORMATION SHOWN IS CONFIRMED AS OF DECEMBER 2005. PRINTED DECEMBER 2005

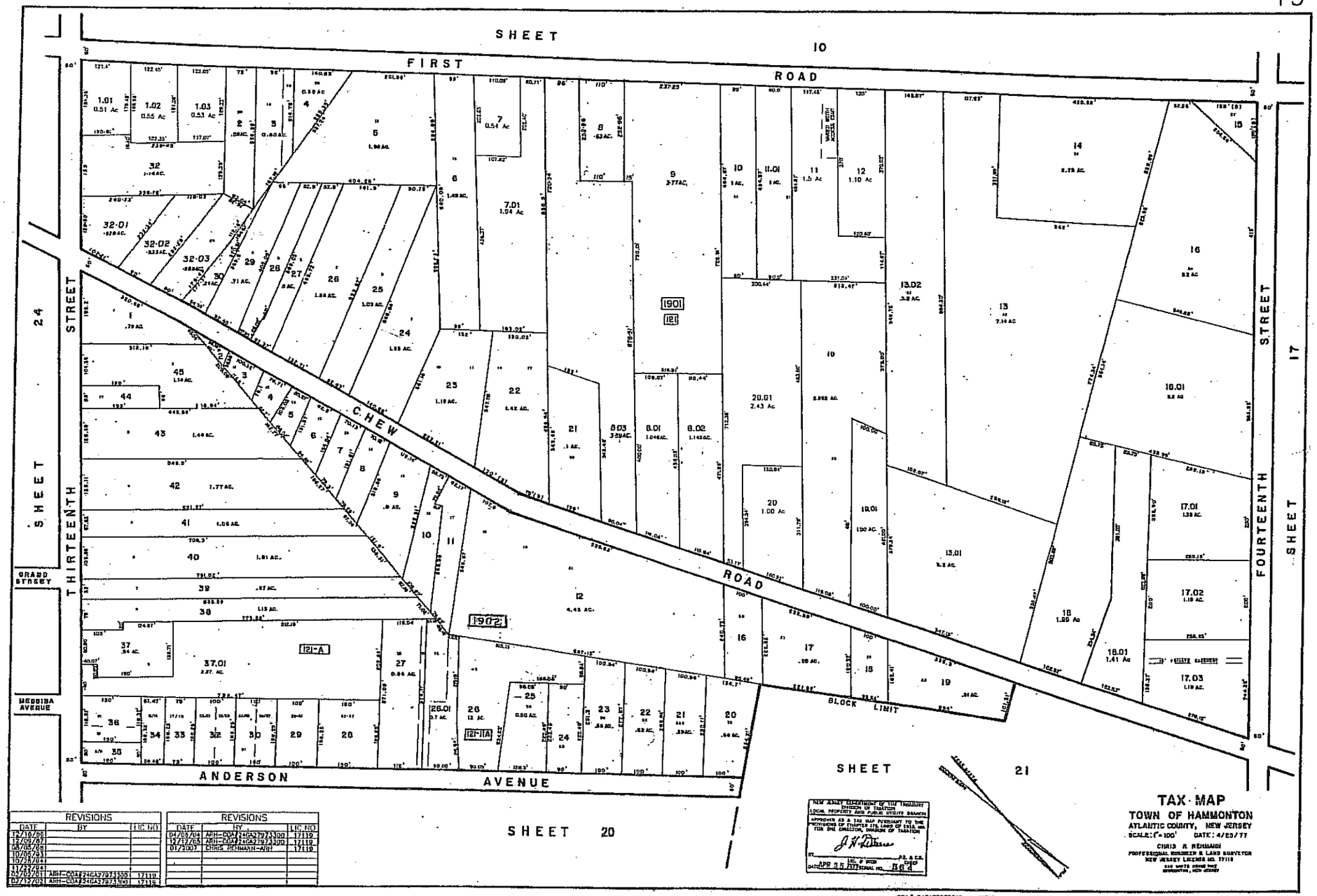

REVISIONS		
DATE	BY	LIC. NO
12/10/90		
12/09/87		
05/05/86		
10/06/83		
10/23/04		
11/23/94		
05/02/11	ARH-COA#24GA27973300	17119
02/12/02	ARH-COA#24GA27973100	17119

REVISIONS		
DATE	BY	LIC. NO
04/09/04	ARH-COA#24GA27973300	17119
12/12/05	ARH-COA#24GA27973300	17119
01/2007	CHRIS REHMANN-ARH	17119

COA# 24GA27973300 INFORMATION SHOWN IS COMPILED AS OF JANUARY 2007; PRINTED JANUARY 2007

REVISIONS				
DATE	BY	LIC.NO.	BLOCK	LOT
05/20/87				
03/14/91				
05/15/92				
02/15/93				
03/05/96				
12/23/03	ARH-COA#24GA27973300	17119		
12/12/05	ARH-COA#24GA27973300	17119		
12/2008	CHRIS REHMANN-ARH	17119	2005	3
12/2008	CHRIS REHMANN-ARH	17119	2007	2.10-13

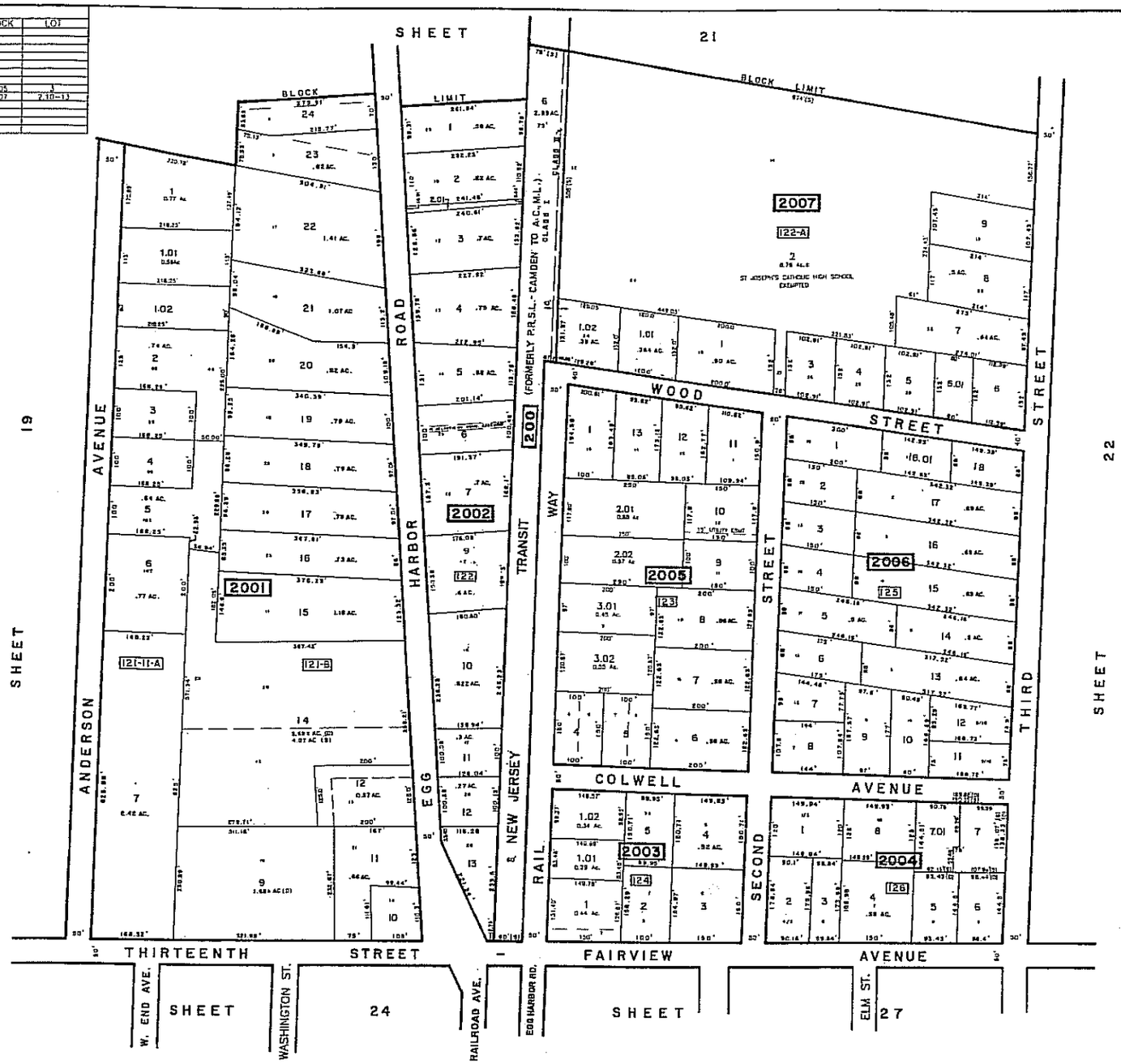

TAX MAP
TOWN OF HAMMONTON
ATLANTIC COUNTY, NEW JERSEY
SCALE: 1" = 100' DATE: 4/25/77
CHRIS R. REHMANN
PROFESSIONAL ENGINEER & LAND SURVEYOR
NEW JERSEY LICENSE NO. 17119

COA# 24GA27973300

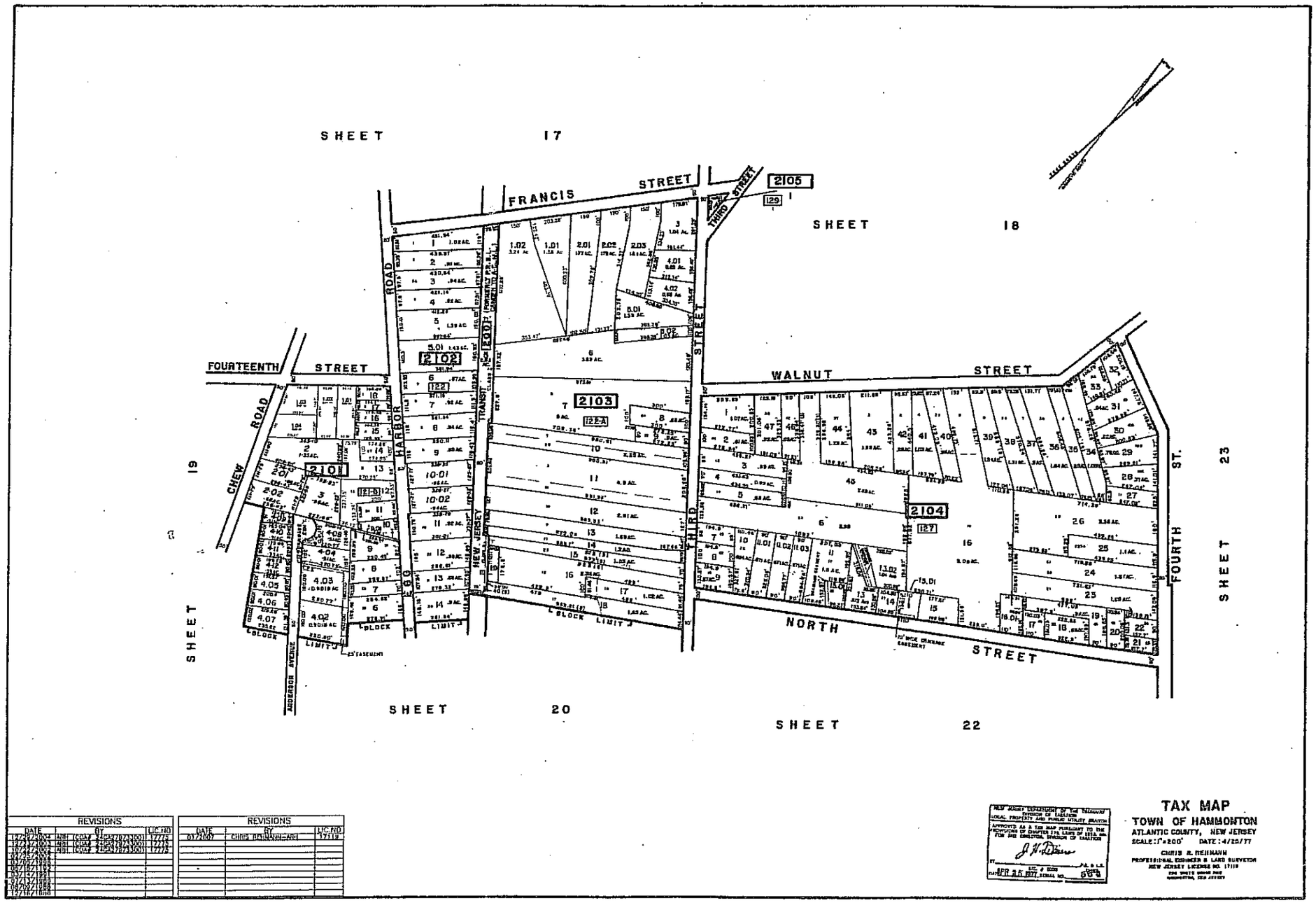

REVISIONS			
DATE	BY		LIC.NO
12/27/2004	ARI	COAJ 24GA27973300	17719
12/27/2005	ARI	COAJ 24GA27973300	17719
12/27/2006	ARI	COAJ 24GA27973300	17719
02/05/2007			
02/05/2008			
02/15/2010			
03/14/2011			
02/13/2012			
02/20/2013			
12/16/2016			

REVISIONS		
DATE	BY	LIC.NO
01/2007	CHRIS REINHARDT-ARI	17719

NEW JERSEY DEPARTMENT OF THE TREASURY
DIVISION OF TAXATION
LOCAL PROPERTY AND PUBLIC UTILITY BRANCH
APPROVED AS A TAX MAP PURSUANT TO THE PROVISIONS OF CHAPTER 270, LAWS OF 1952, AS FOR THE DIRECTOR, DIVISION OF TAXATION
BY J. H. Dilmore
APR 25 1977

TAX MAP
TOWN OF HAMMONTON
ATLANTIC COUNTY, NEW JERSEY
SCALE: 1" = 200' DATE: 4/25/77

CHRIS R. REINHARDT
PROFESSIONAL ENGINEER & LAND SURVEYOR
NEW JERSEY LICENSE NO. 17119
104 WHITE HORSE PIKE
HAMMONTON, NEW JERSEY

COAJ 24GA27973300 INFORMATION SHOWN IS COMPILED AS OF JANUARY 2007; PRINTED JANUARY 2007

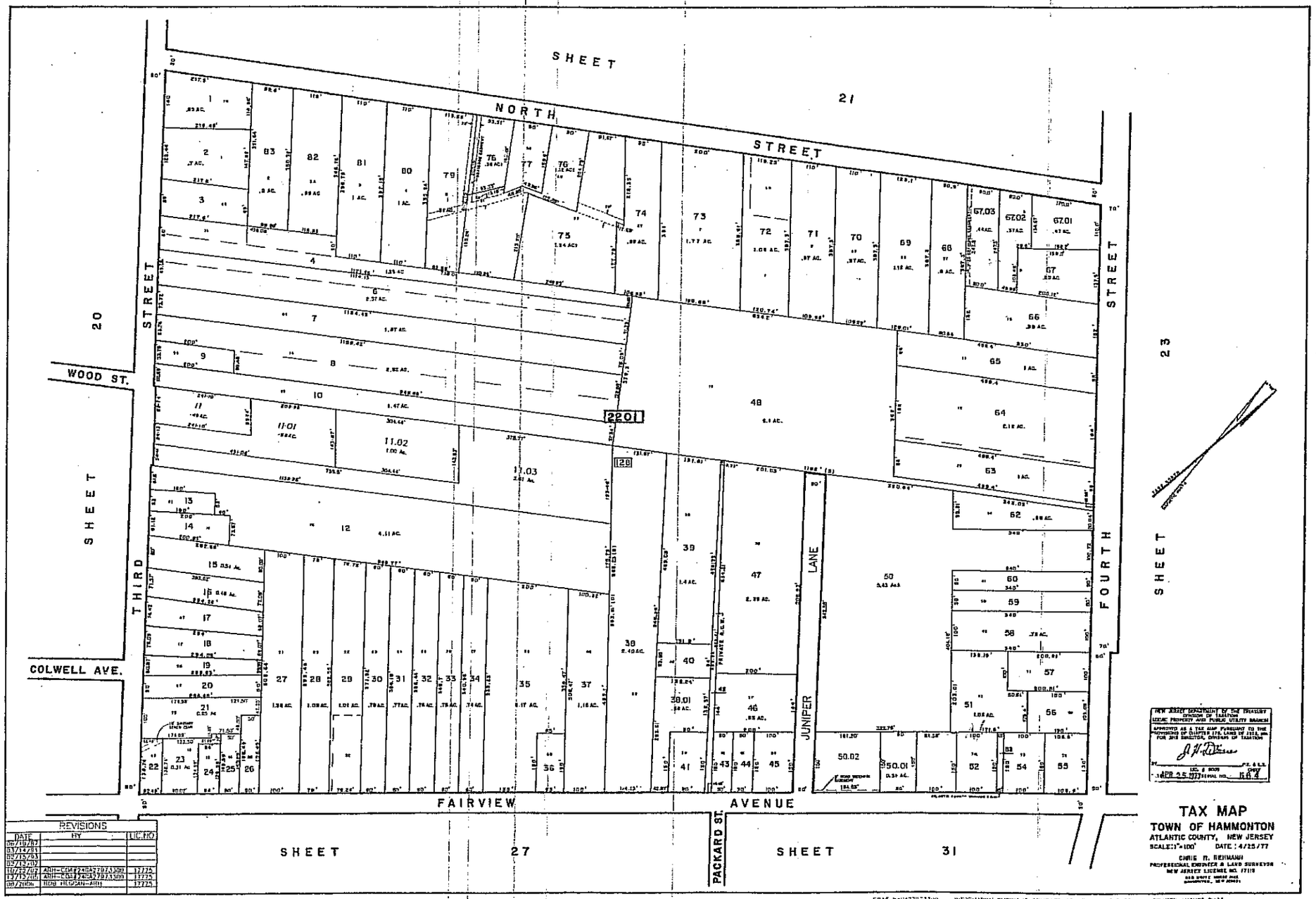
SHEET 21
NORTH STREET
SHEET 20
THIRD STREET
WOOD ST.
COLWELL AVE.
FOURTH STREET
SHEET 23
JUNIPER LANE
FAIRVIEW AVENUE
PACKARD ST.
SHEET 27
SHEET 31
2201
128
REVISIONS
DATE
BY
LIC.NO.
06/10/87
03/14/93
02/15/93
02/13/02
10/22/02 ARH-COA#24GA27973300 17775
12/13/05 ARH-COA#24GA27973300 17775
08/2006 BOB HEGGAN-ARH 17775
TAX MAP
TOWN OF HAMMONTON
ATLANTIC COUNTY, NEW JERSEY
SCALE: 1"=100'
DATE: 4/25/77
CHRIS R. REHMANN
PROFESSIONAL ENGINEER & LAND SURVEYOR
NEW JERSEY LICENSE NO. 17119
COA# 24GA27973300 INFORMATION SHOWN IS COMPLETE AS OF AUGUST 2006; PRINTED AUGUST 2006

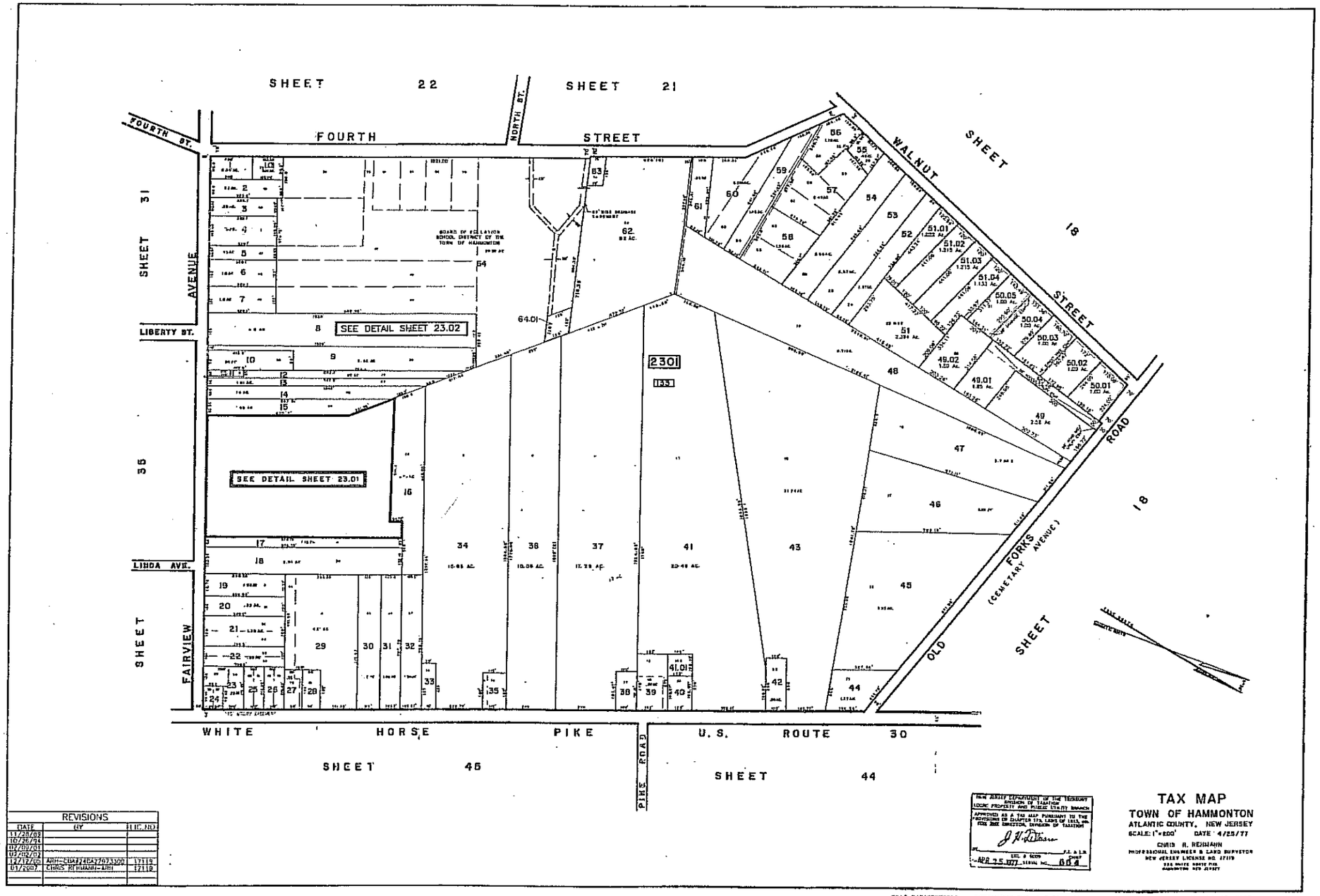
SHEET 22
SHEET 21
FOURTH ST.
FOURTH STREET
NORTH ST.
WALNUT STREET
SHEET 18
SHEET 31
AVENUE
LIBERTY ST.
SEE DETAIL SHEET 23.02
SEE DETAIL SHEET 23.01
2301
133
SHEET 35
LINDA AVE.
FAIRVIEW
OLD FORKS ROAD
(CEMETARY AVENUE)
SHEET 18
WHITE HORSE PIKE
U.S. ROUTE 30
PIKE ROAD
SHEET 45
SHEET 44
REVISIONS
DATE
BY
LIC. NO.
11/28/89
10/26/94
02/09/01
03/02/02
12/12/00
01/2007
CHRIS REHMANN-ARH
17119
TAX MAP
TOWN OF HAMMONTON
ATLANTIC COUNTY, NEW JERSEY
SCALE: 1"=200'
DATE 4/25/77
CHRIS R. REHMANN
PROFESSIONAL ENGINEER & LAND SURVEYOR
NEW JERSEY LICENSE NO. 17119
APR 25 1977
COA# 24GA27973300
INFORMATION SHOWN IS COMPILED AS OF JANUARY 2007;
PRINTED JANUARY 2007

214

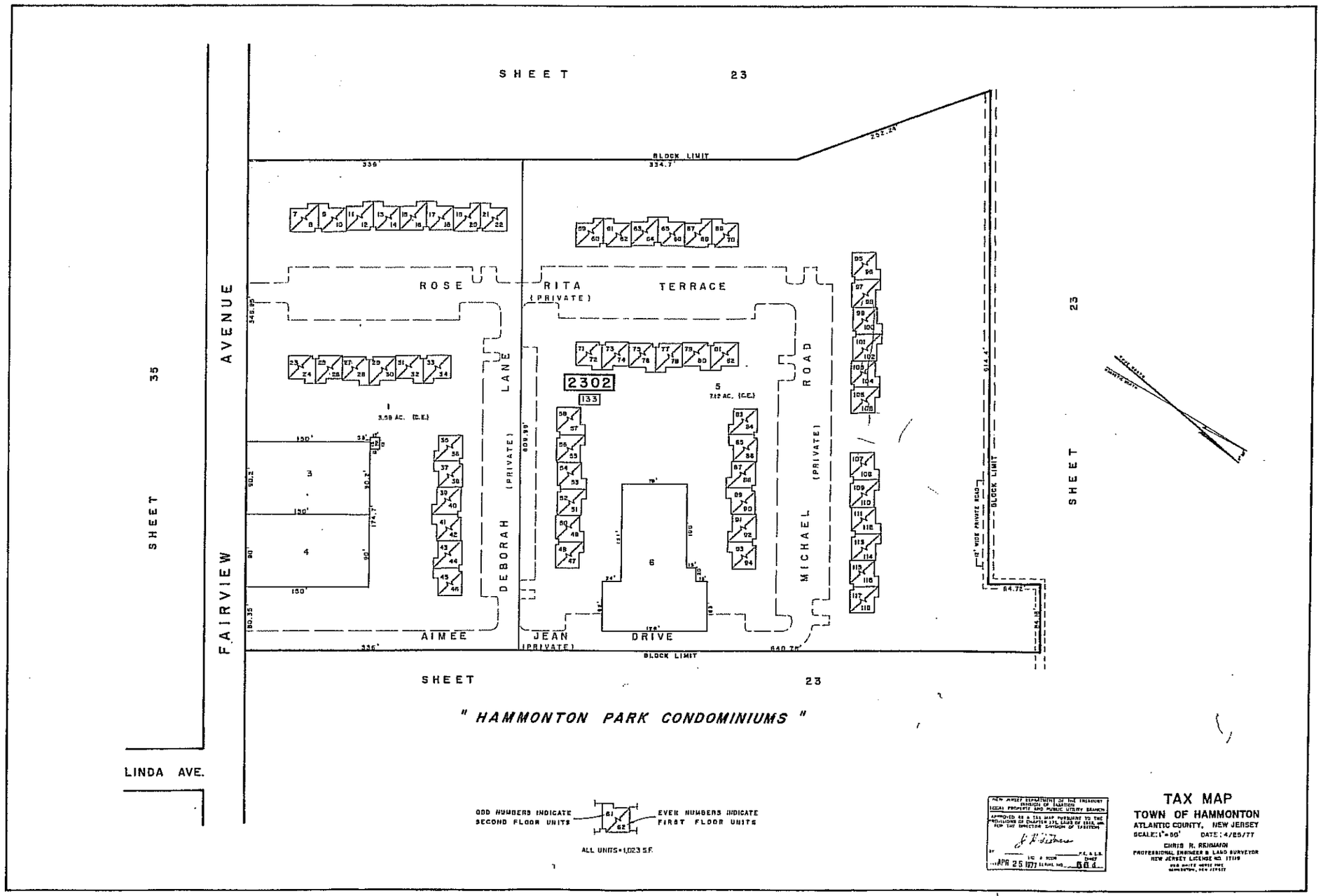
SHEET 23
BLOCK LIMIT
ROSE
RITA (PRIVATE)
TERRACE
LANE
DEBORAH (PRIVATE)
ROAD
MICHAEL (PRIVATE)
2302
133
AIMEE
JEAN (PRIVATE)
DRIVE
FAIRVIEW AVENUE
SHEET 35
SHEET 23
LINDA AVE.
" HAMMONTON PARK CONDOMINIUMS "
ODD NUMBERS INDICATE SECOND FLOOR UNITS
EVEN NUMBERS INDICATE FIRST FLOOR UNITS
ALL UNITS = 1,023 S.F.
TAX MAP
TOWN OF HAMMONTON
ATLANTIC COUNTY, NEW JERSEY
SCALE: 1" = 50'
DATE: 4/25/77
CHRIS R. REIMANN
PROFESSIONAL ENGINEER & LAND SURVEYOR
NEW JERSEY LICENSE NO. 17119
APR 25 1977

LA NOR CONDOMINIUM
BUILDING "A"
BLOCK 2301 LOT 8

QUALIFIER	UNIT NO.	SQ. FT.	UNIT TYPE
C0001	1	1241	"B" END
C0002	2	1220	"A" INTERIOR
C0003	3	1220	"B" INTERIOR
C0004	4	1220	"A" INTERIOR
C0005	5	1220	"B" INTERIOR
C0006	6	1220	"A" INTERIOR
C0007	7	1220	"B" INTERIOR
C0008	8	1241	"A" END

LA NOR CONDOMINIUM
BUILDING "B"
BLOCK 2301 LOT 8

QUALIFIER	UNIT NO.	SQ. FT.	UNIT TYPE
C0009	9	1241	"B" END
C0010	10	1220	"A" INTERIOR
C0011	11	1220	"B" INTERIOR
C0012	12	1220	"A" INTERIOR
C0013	13	1220	"B" INTERIOR
C0014	14	1220	"A" INTERIOR
C0015	15	1220	"B" INTERIOR
C0016	16	1241	"A" END

LA NOR CONDOMINIUM
BUILDING "C"
BLOCK 2301 LOT 8

QUALIFIER	UNIT NO.	SQ. FT.	UNIT TYPE
C0017	17	1241	"B" END
C0018	18	1220	"A" INTERIOR
C0019	19	1220	"B" INTERIOR
C0020	20	1220	"A" INTERIOR
C0021	21	1220	"B" INTERIOR
C0022	22	1220	"A" INTERIOR
C0023	23	1220	"B" INTERIOR
C0024	24	1241	"A" END

LA NOR CONDOMINIUM
BUILDING "D"
BLOCK 2301 LOT 8

QUALIFIER	UNIT NO.	SQ. FT.	UNIT TYPE
C0025	25	1241	"B" END
C0026	26	1220	"A" INTERIOR
C0027	27	1220	"B" INTERIOR
C0028	28	1220	"A" INTERIOR
C0029	29	1220	"B" INTERIOR
C0030	30	1220	"A" INTERIOR
C0031	31	1220	"B" INTERIOR
C0032	32	1241	"A" END

LA NOR CONDOMINIUM
BUILDING "E"
BLOCK 2301 LOT 8

QUALIFIER	UNIT NO.	SQ. FT.	UNIT TYPE
C0033	33	1241	"B" END
C0034	34	1220	"A" INTERIOR
C0035	35	1220	"B" INTERIOR
C0036	36	1220	"A" INTERIOR
C0037	37	1220	"B" INTERIOR
C0038	38	1220	"A" INTERIOR
C0039	39	1220	"B" INTERIOR
C0040	40	1241	"A" END

LA NOR CONDOMINIUM
OFFICE
BLOCK 2301 LOT 8

QUALIFIER	UNIT NO.	SQ. FT.	UNIT TYPE
C0041	41	TBDS	OFFICE/STORAGE

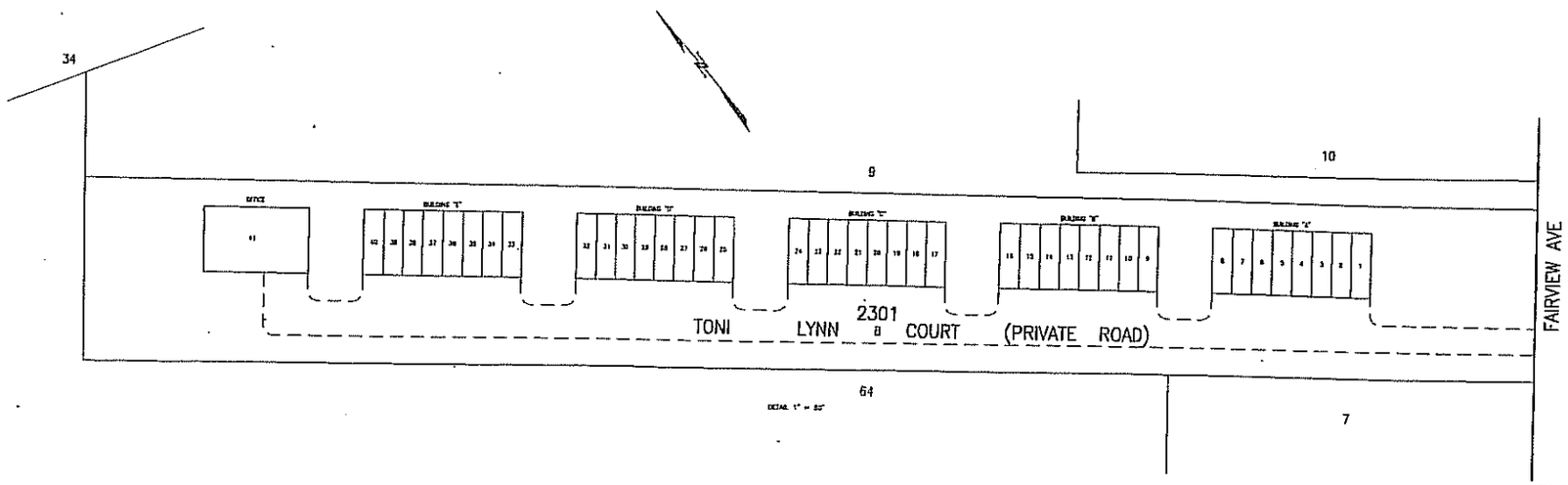

TAX MAP
TOWN OF HAMMONTON
ATLANTIC COUNTY, NEW JERSEY
SCALE: AS NOTED DATE: 02/09/2001
CHRIS R. REHMANN
PROFESSIONAL ENGINEER & LAND SURVEYOR
NEW JERSEY LICENSE NO. 17118
1001 S WHITE HORSE PIKE
HAMMONTON, NEW JERSEY

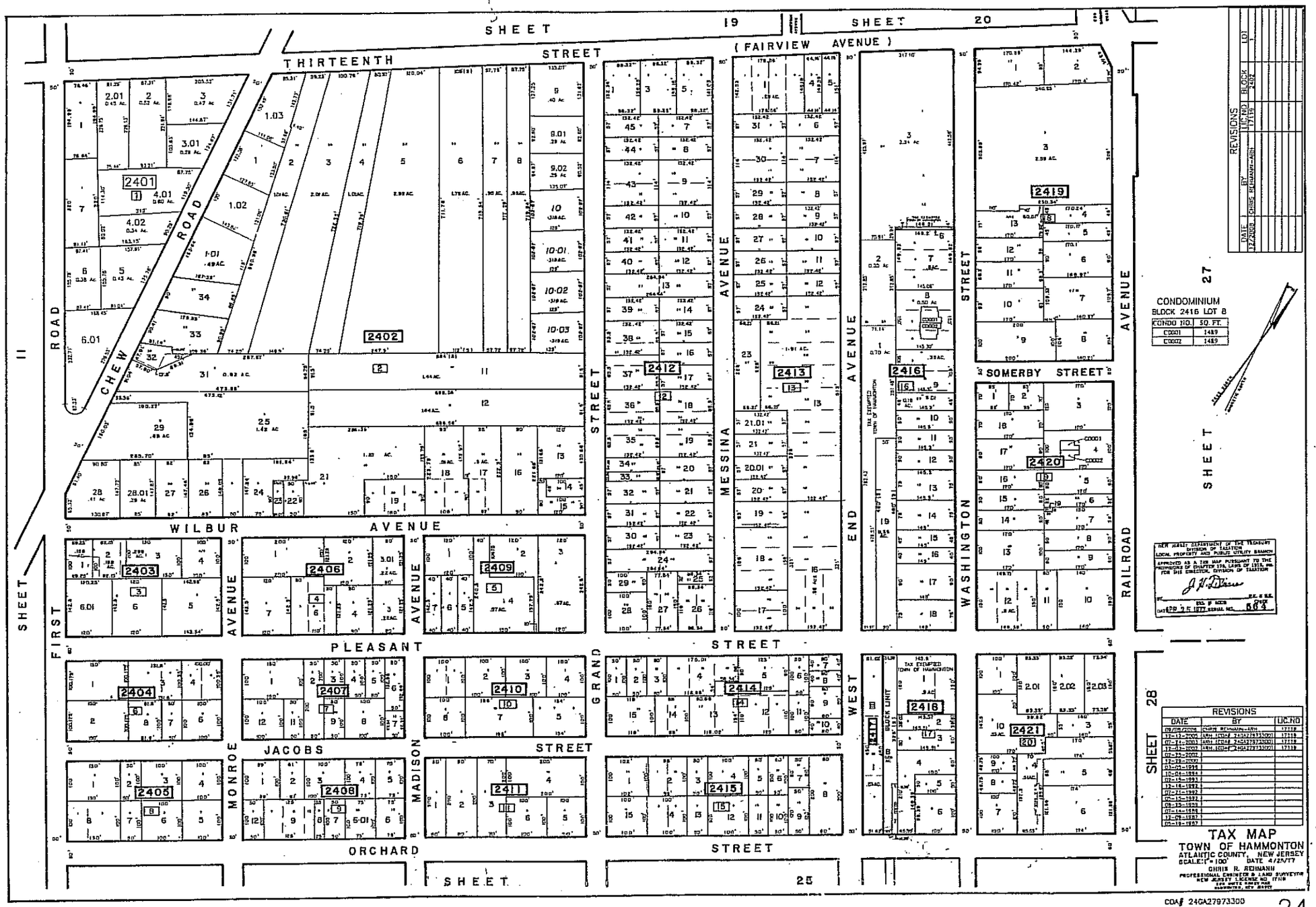
SHEET 19
SHEET 20
THIRTEENTH STREET
(FAIRVIEW AVENUE)
CHEW ROAD
MESSINA AVENUE
END AVENUE
WASHINGTON STREET
SOMERBY STREET
RAILROAD AVENUE
WILBUR AVENUE
FIRST AVENUE
PLEASANT STREET
GRAND STREET
WEST STREET
MONROE STREET
JACOBS STREET
MADISON STREET
ORCHARD STREET
SHEET 11
SHEET 25
SHEET 27
SHEET 28
2401
2402
2403
2404
2405
2406
2407
2408
2409
2410
2411
2412
2413
2414
2415
2416
2417
2418
2419
2420
2421
CONDOMINIUM
BLOCK 2416 LOT 8
CONDO NO. | SQ. FT.
C0001 | 1489
C0002 | 1489
REVISIONS
DATE | BY | LIC.NO | BLOCK | LOT
TAX MAP
TOWN OF HAMMONTON
ATLANTIC COUNTY, NEW JERSEY
SCALE: 1" = 100' DATE 4/25/77
CHRIS R. REHMANN
PROFESSIONAL ENGINEER & LAND SURVEYOR
NEW JERSEY LICENSE NO. 17119
COA# 24GA27973300

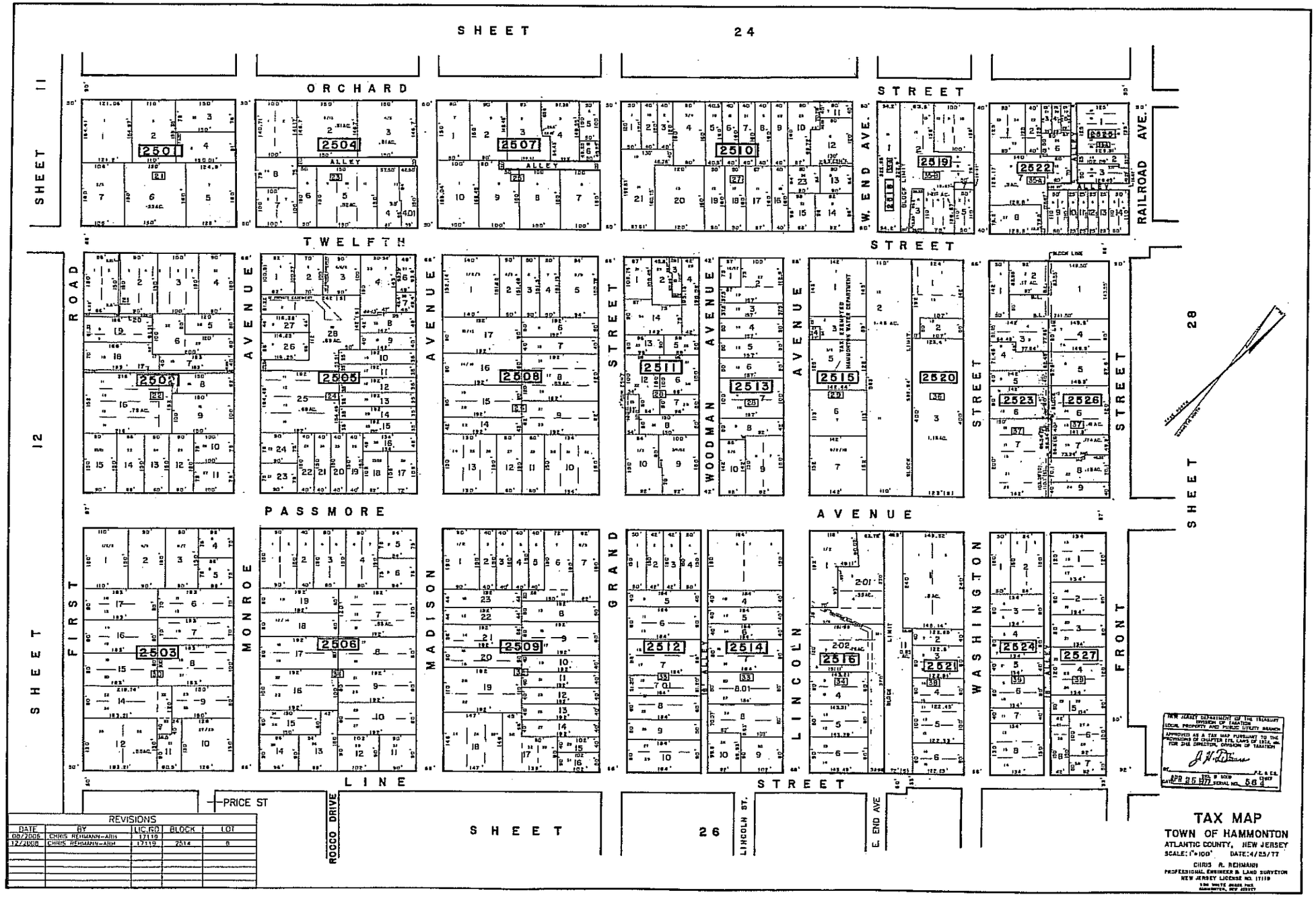

REVISIONS				
DATE	BY	LIC.NO	BLOCK	LOT
08/2006	CHRIS REHMANN-ARH	17119	2514	8
12/2008	CHRIS REHMANN-ARH	17119	2514	8

COA# 24GA27973300

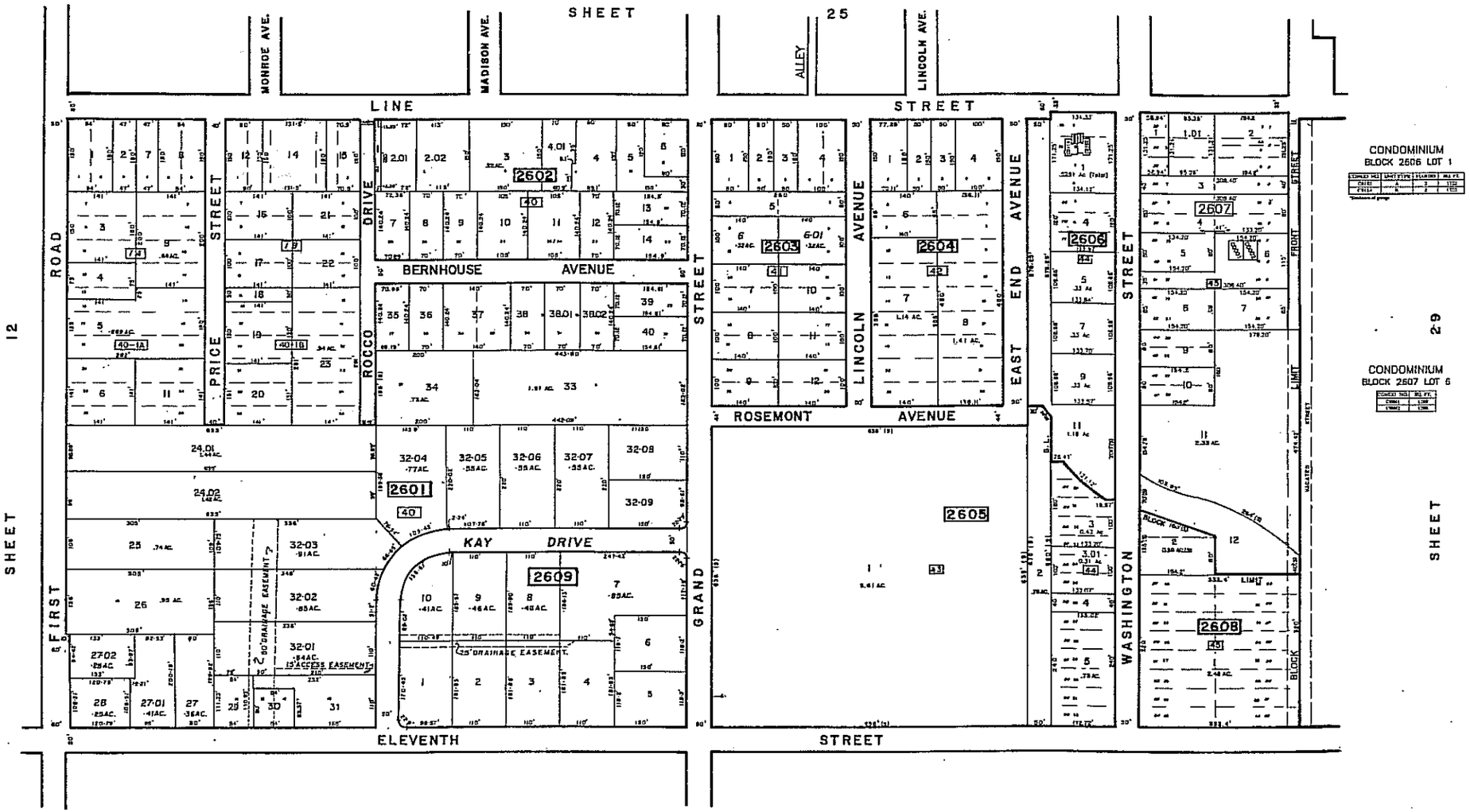

NOTE:

OLD BLOCK NOS. 40-1A & 40-1B O'DONNEL AND GODFRY SUBDIVISION

OLD LOT NOS. 1 TO 96 SHOWN IN BLOCKS 2603, 2604, 2601 & 2608 ARE AS SHOWN ON MAP OF "COLUMBUS PARK", OF FOGLETTA & RUBBA.

REVISIONS

DATE	BY	LIC.NO	BLOCK	LOT
05/27/87				
11/27/89				
05/15/92				
10/04/94				
01/12/95				
02/26/96				
11/25/96				
12-03-02	ARH (COA# 24GA27971100)	17119		
12-25-04	ARH (COA# 24GA27973300)	17119		
12-12-05	ARH (COA# 24GA27973300)	17119		
08/2006	CHRIS REHMANN-ARH	17119		
01/2007	CHRIS REHMANN-ARH	17119		
12/10/07	CHRIS REHMANN-ARH	17119	2606	1

NEW JERSEY DEPARTMENT OF THE TREASURY
DIVISION OF TAXATION
LOCAL PROPERTY AND PUBLIC UTILITY BRANCH
APPROVED AS A TAX MAP PURSUANT TO THE PROVISIONS OF CHAPTER 175, LAWS OF 1918, etc.
FOR THE DIRECTOR, DIVISION OF TAXATION
BY J. H. Brown
DATE APR 25 1977 REGN. NO. 504

TAX MAP

TOWN OF HAMMONTON

ATLANTIC COUNTY, · NEW JERSEY

SCALE: 1" = 100' DATE: 4/25/77

CHRIS R. REHMANN
PROFESSIONAL ENGINEER & LAND SURVEYOR
NEW JERSEY LICENSE NO. 17119
555 WHITE HORSE PIKE
HAMMONTON, NEW JERSEY

COA# 24GA27973300 INFORMATION SHOWN IS COMPILED AS OF DECEMBER 2007; PRINTED DECEMBER 2007

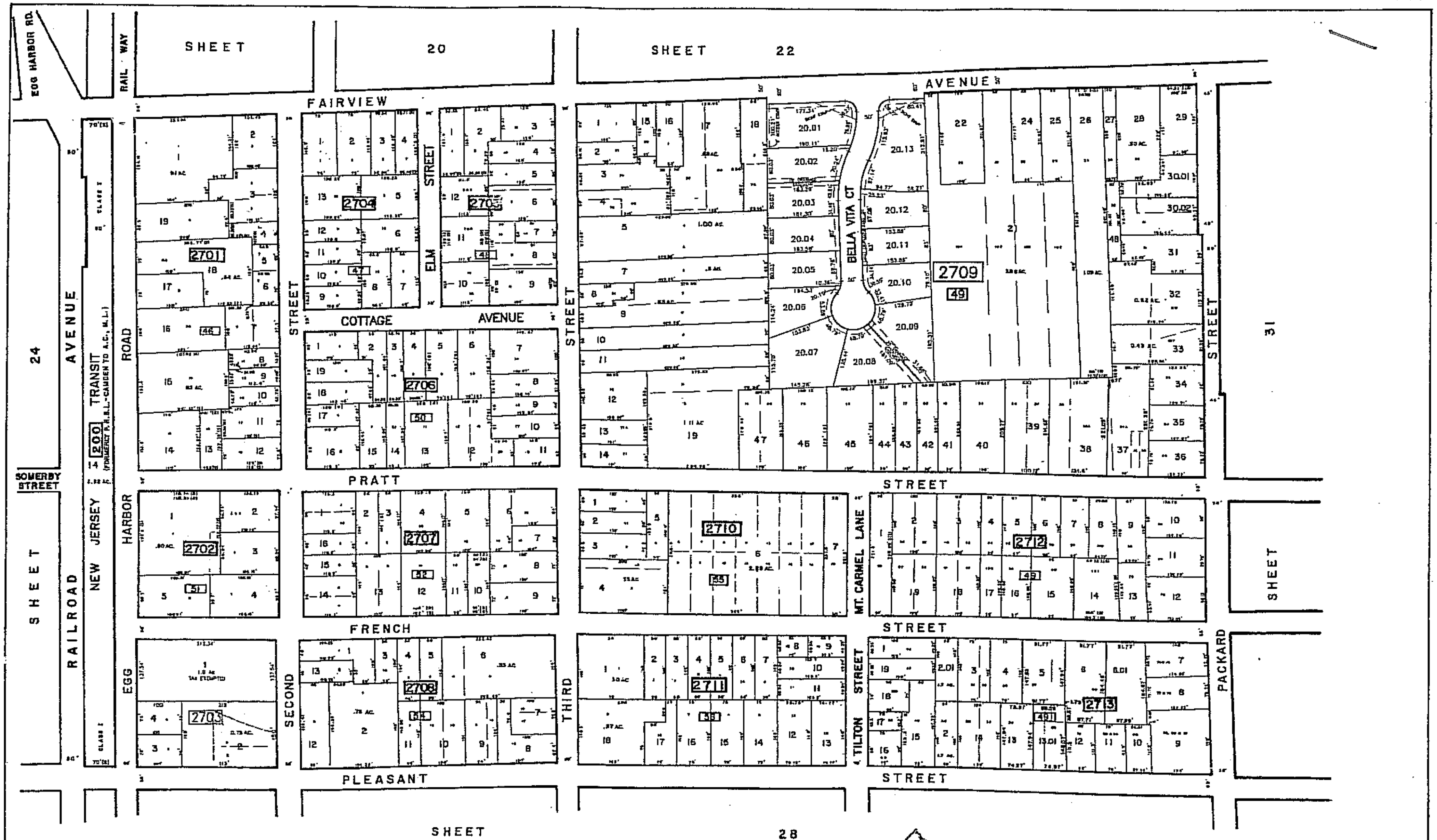

TAX EXEMPTED PROPERTIES

BLOCK	LOT	OWNER
2706	12	HAMMONTON SPANISH SPEAKING PEOPLES COMMUNITY ORGANIZATION
2708	2	HAMMONTON SOCIAL ACTION COMMITTEE, INCORPORATED
2702	8	THE SOCIETY OF THE CATHOLIC APOSTULATE
2708 2711	5,6 1	ST. JOSEPH'S ROMAN CATHOLIC CHURCH OF HAMMONTON
2709 2710 2712	13 4,6,7 1	OUR LADY OF MOUNT CARMEL SOCIETY OF HAMMONTON

REVISIONS

DATE	BY	LIC.NO	BLOCK	LOT
05/15/92				
10/26/94				
02/26/96				
05/13/96				
02/24/02	ARH-COA#24GA27973300	17775		
12/23/03	ARH-COA#24GA27973300	17775		
11/03/05	ARH-COA#24GA27973300	17775		
12/12/05	ARH-COA#24GA27973300	17775		
12/10/07	CHRIS REHMANN-ARH	17119	2701	20

NEW JERSEY DEPARTMENT OF THE TREASURY
DIVISION OF TAXATION
LOCAL PROPERTY AND PUBLIC UTILITY BRANCH
APPROVED AS A TAX MAP PURSUANT TO THE PROVISIONS OF CHAPTER 173, LAWS OF 1913,
FOR THE DIRECTOR, DIVISION OF TAXATION
APR 26 1977

TAX MAP

TOWN OF HAMMONTON
ATLANTIC COUNTY, NEW JERSEY
SCALE: 1"=100' DATE: 4/25/77

CHRIS R. REHMANN
PROFESSIONAL ENGINEER & LAND SURVEYOR
NEW JERSEY LICENSE NO.

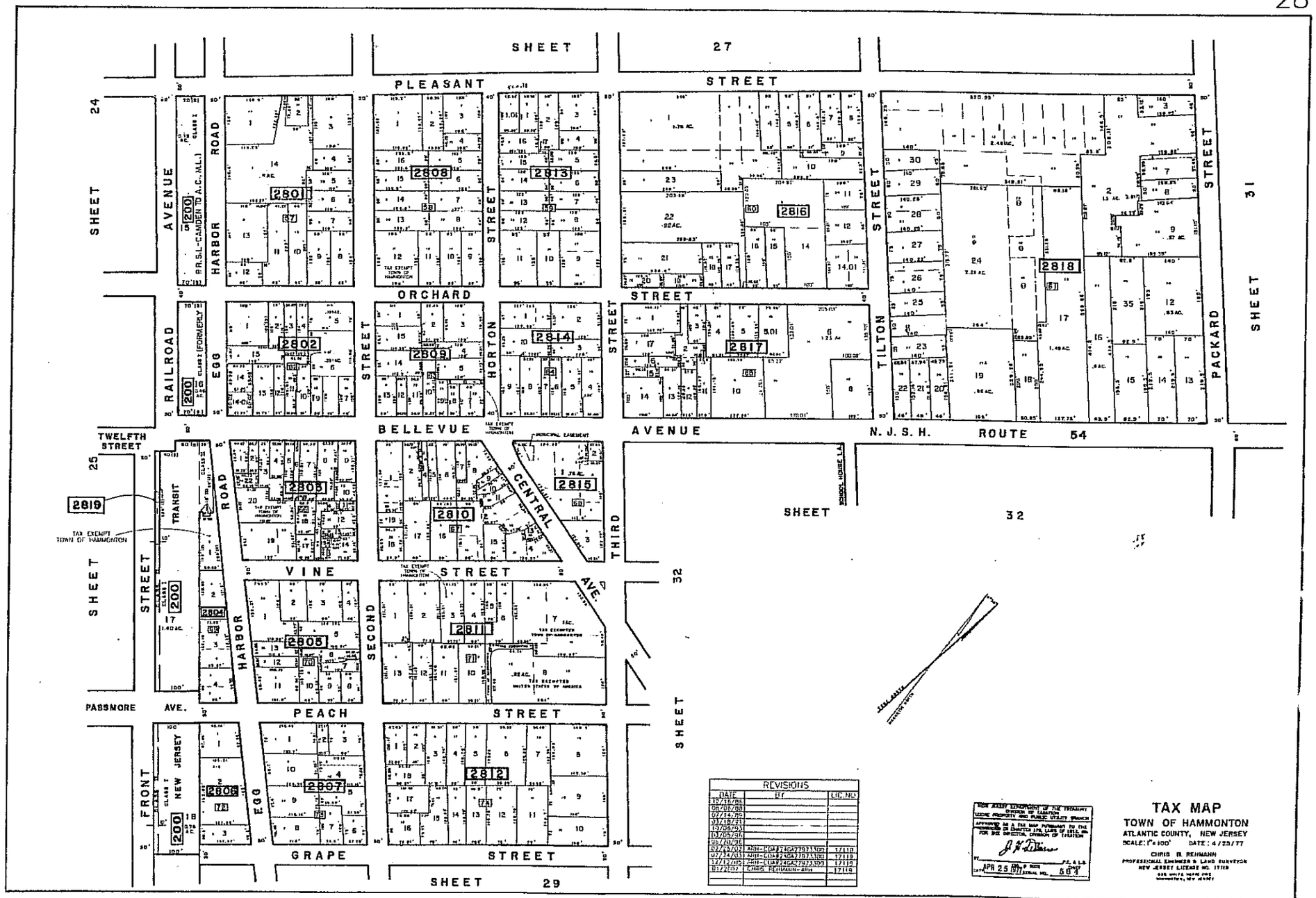
SHEET 27
PLEASANT STREET
ORCHARD STREET
BELLEVUE AVENUE
N. J. S. H. ROUTE 54
TWELFTH STREET
VINE STREET
PEACH STREET
GRAPE STREET
PASSMORE AVE.
SHEET 24
SHEET 25
SHEET 31
SHEET 32
SHEET 29
AVENUE
HARBOR ROAD
RAILROAD
EGG HARBOR STREET
HORTON STREET
TILTON STREET
PACKARD STREET
TRANSIT STREET
CENTRAL AVE.
THIRD STREET
SECOND STREET
FRONT STREET
NEW JERSEY
P.R.S.L.-CAMDEN TO A.C., ALL.)
TAX EXEMPT TOWN OF HAMMONTON
MUNICIPAL EASEMENT
SCHOOL HOUSE L.A.
2801
2802
2803
2804
2805
2806
2807
2808
2809
2810
2811
2812
2813
2814
2815
2816
2817
2818
2819
REVISIONS
DATE | BY | LIC. NO.
12/16/86
06/08/88
07/14/95
03/18/21
10/06/93
03/05/96
06/20/96
02/15/02 ANH-KOA#24GA27973300 17119
07/14/03 ANH-KOA#24GA27973300 17119
12/12/03 ANH-KOA#24GA27973300 17119
01/2007 CHRIS REHMANN-Ahn 17119
NEW JERSEY DEPARTMENT OF THE TREASURY
DIVISION OF TAXATION
LOCAL PROPERTY AND PUBLIC UTILITY BRANCH
APPROVED AS A TAX MAP PURSUANT TO THE PROVISIONS OF R.S. 54:1-35a, LAWS OF 1912, AS FOR SUE OF SPECIAL DIVISION OF TAXATION
APR 25 1977
TAX MAP
TOWN OF HAMMONTON
ATLANTIC COUNTY, NEW JERSEY
SCALE: 1" = 100' DATE: 4/25/77
CHRIS R. REHMANN
PROFESSIONAL ENGINEER & LAND SURVEYOR
NEW JERSEY LICENSE NO. 17119
COAJ 24GA27973300 INFORMATION SHOWN IS COMPILED AS OF JANUARY 2007; PRINTED JANUARY 2007

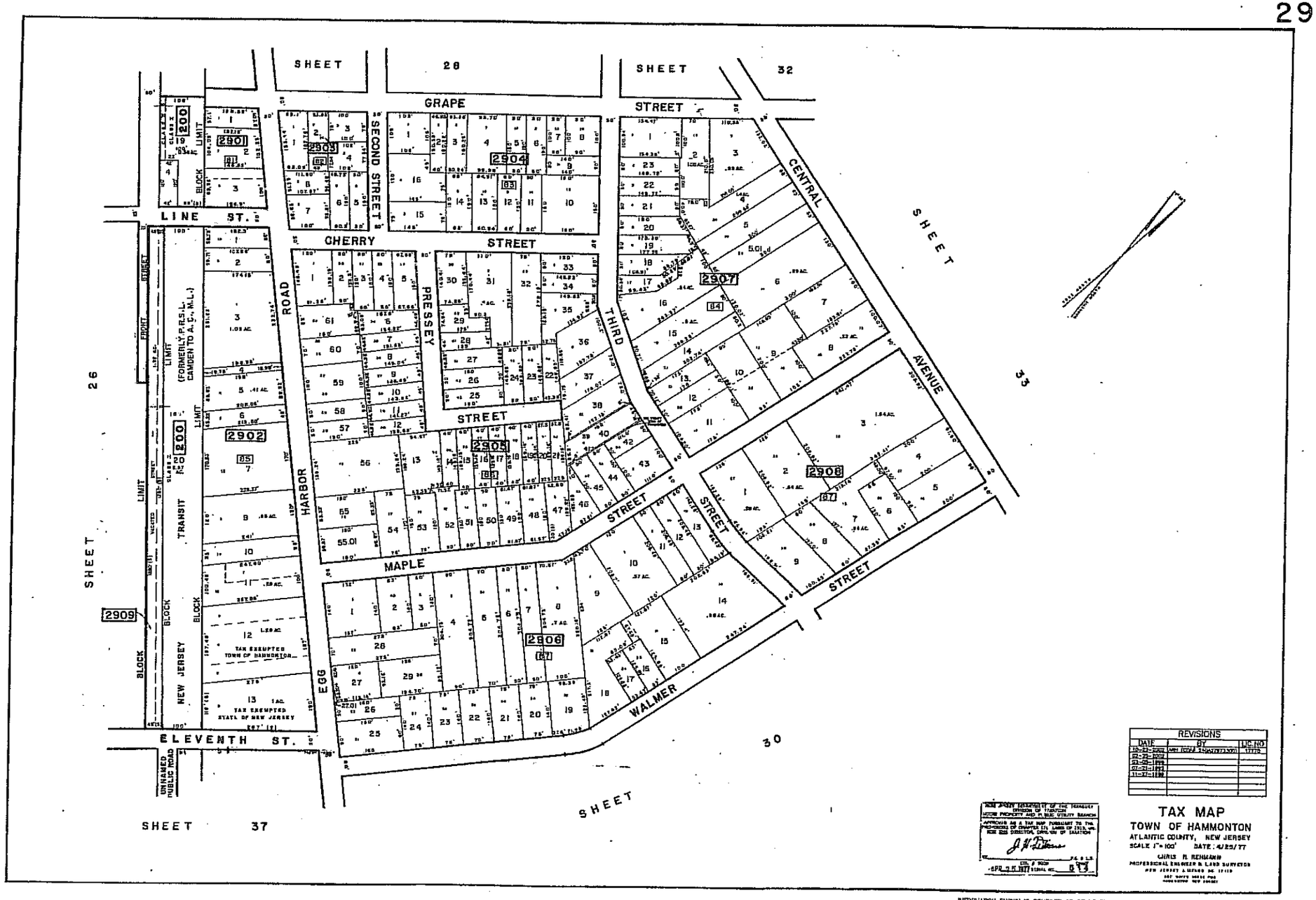

INFORMATION SHOWN IS COMPILED AS OF DECEMBER 2002; PRINTED DECEMBER 2002

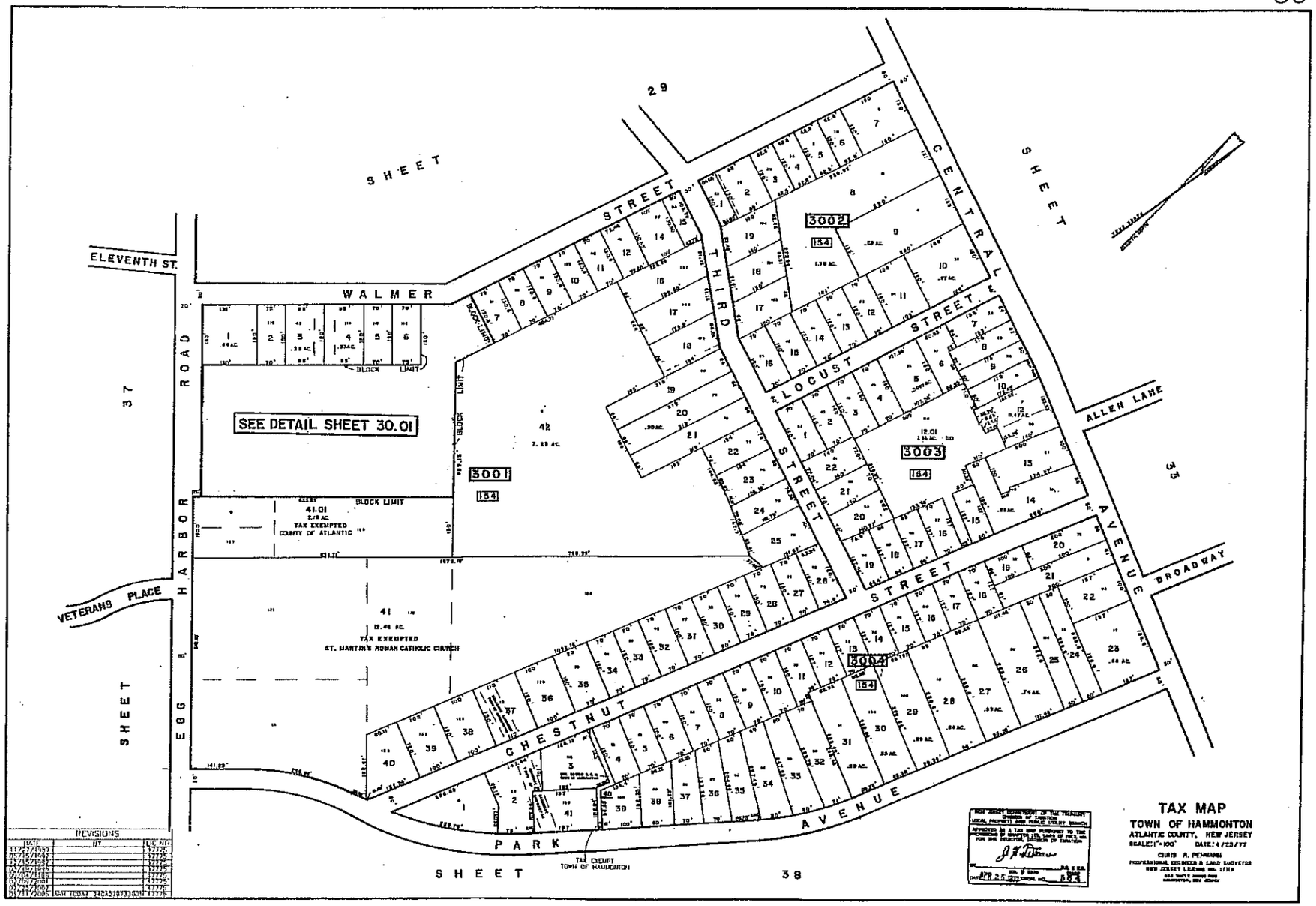
SHEET
29
STREET
THIRD
CENTRAL
SHEET
ELEVENTH ST.
WALMER
ROAD
37
SEE DETAIL SHEET 30.01
BLOCK LIMIT
3001
154
3002
3003
3004
LOCUST
STREET
ALLEN LANE
33
AVENUE
BROADWAY
41.01
TAX EXEMPTED
COUNTY OF ATLANTIC
VETERANS PLACE
HARBOR
EGG
41
TAX EXEMPTED
ST. MARTIN'S ROMAN CATHOLIC CHURCH
CHESTNUT
PARK
AVENUE
SHEET
38
TAX EXCUPT
TOWN OF HAMMONTON
TAX MAP
TOWN OF HAMMONTON
ATLANTIC COUNTY, NEW JERSEY
SCALE: 1" = 100'
DATE: 4/23/77
CHRIS A. PEHMANN
PROFESSIONAL ENGINEER & LAND SURVEYOR
NEW JERSEY LICENSE NO. 17119
REVISIONS
DATE
BY
LIC. NO.
INFORMATION SHOWN IS COMPILED AS OF JANUARY 2005.
PRINTED JANUARY 2005

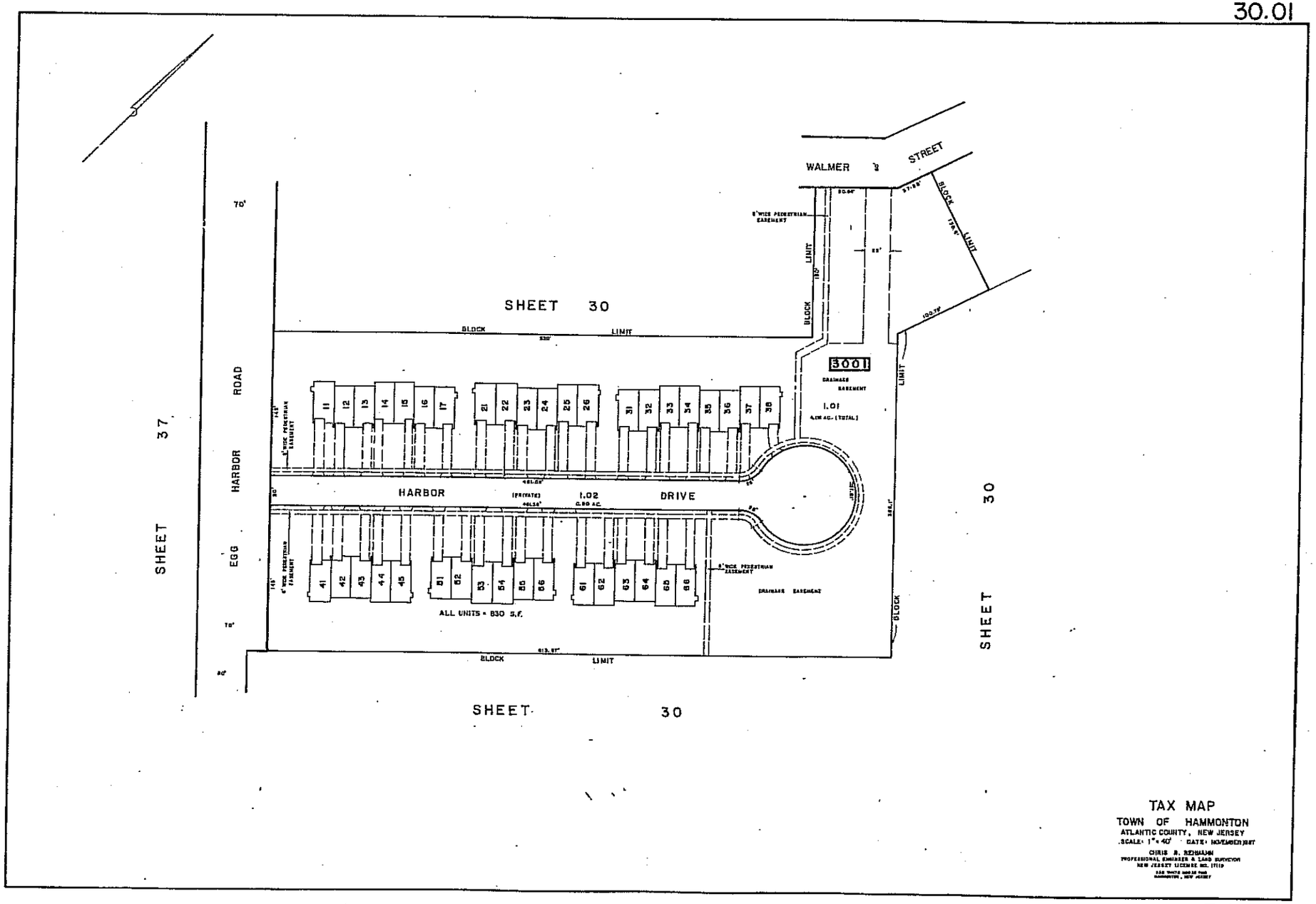
WALMER STREET
BLOCK LIMIT
SHEET 30
BLOCK LIMIT
3001
DRAINAGE EASEMENT
1.01
HARBOR DRIVE
1.02
ALL UNITS = 830 S.F.
SHEET 37
EGG HARBOR ROAD
SHEET 30
SHEET 30
TAX MAP
TOWN OF HAMMONTON
ATLANTIC COUNTY, NEW JERSEY
CHRIS R. REHMANN
PROFESSIONAL ENGINEER & LAND SURVEYOR
NEW JERSEY LICENSE NO. 17119

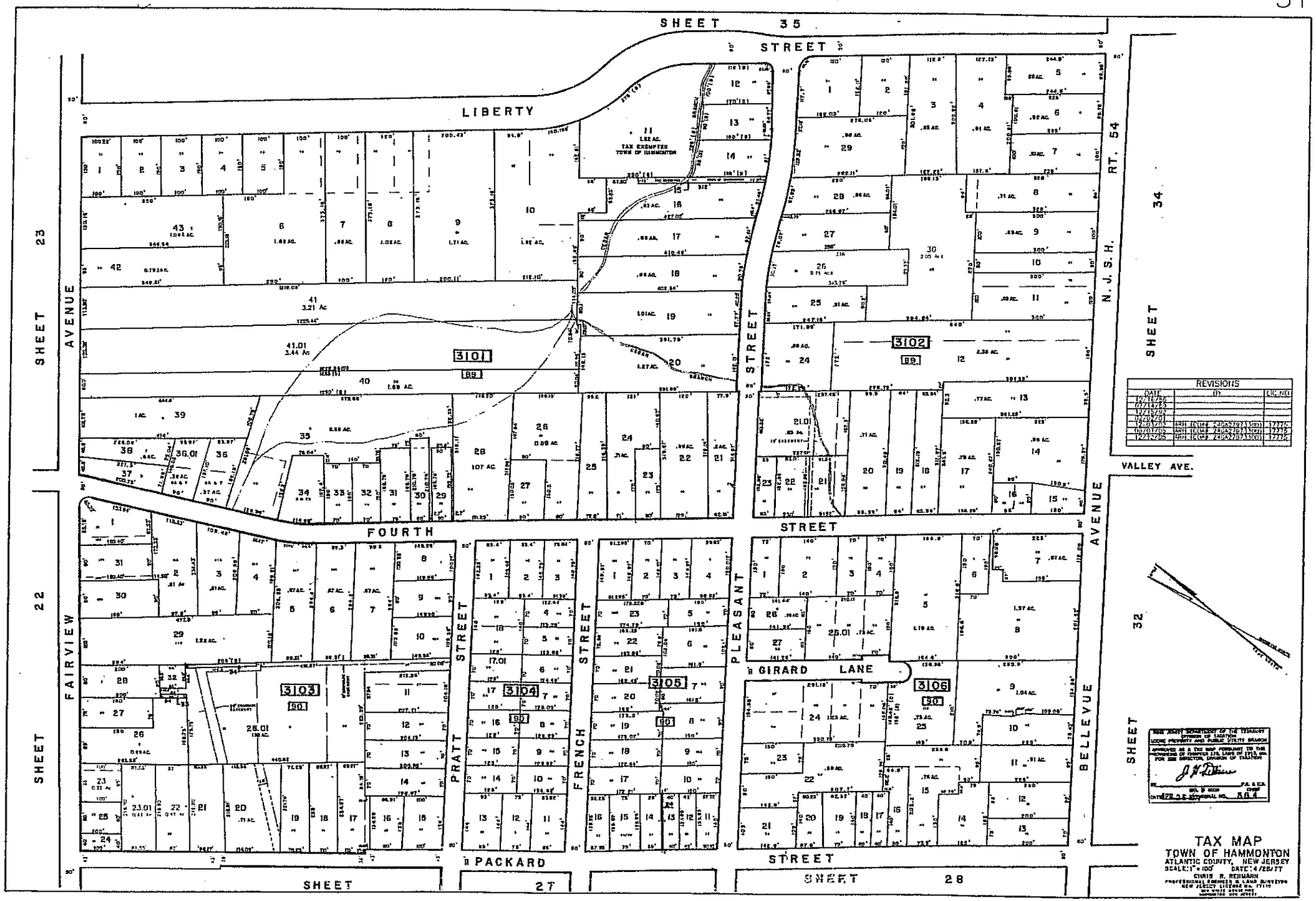
SHEET 35
LIBERTY STREET
SHEET 23
FAIRVIEW AVENUE
SHEET 22
FOURTH STREET
PRATT STREET
FRENCH STREET
PLEASANT STREET
GIRARD LANE
PACKARD STREET
BELLEVUE AVENUE
VALLEY AVE.
N. J. S. H. RT. 54
SHEET 34
SHEET 32
SHEET 27
SHEET 28
3101
3102
3103
3104
3105
3106
TAX EXEMPTED TOWN OF HAMMONTON
REVISIONS
DATE
BY
LIC. NO
TAX MAP
TOWN OF HAMMONTON
ATLANTIC COUNTY, NEW JERSEY
SCALE: 1" = 100'
DATE: 4/20/77
CHRIS R. REIMANN
PROFESSIONAL ENGINEER & LAND SURVEYOR
NEW JERSEY LICENSE No. 27119
INFORMATION SHOWN IS COMPILED AS OF DECEMBER 2005
PRINTED DECEMBER 2005

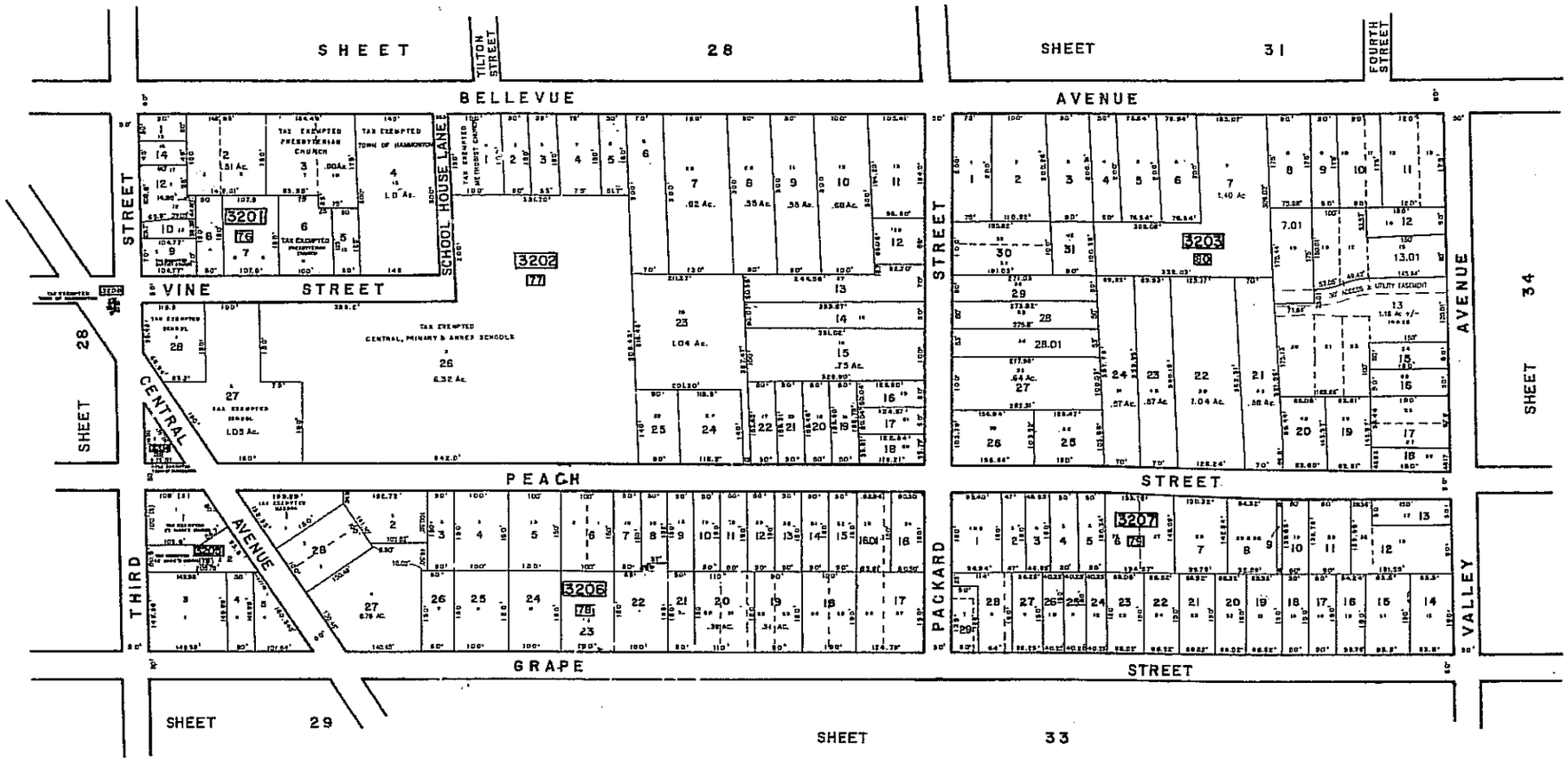

REVISIONS				
DATE	BY	LIC.NO	BLOCK	LOT
12/16/86				
01/18/91				
02/24/02				
12/23/03	ARH-(CDA#24GA27973300)	17119		
04/05/04	ARH-(CDA#24GA27973300)	17119		
01/2007	CHRIS REHMANN-ARH	17119		
08/25/08	CHRIS REHMANN-ARH	17119	3206	28
12/2008	CHRIS REHMANN-ARH	17119	3203	7

NEW JERSEY DEPARTMENT OF THE TREASURY
DIVISION OF TAXATION
LOCAL PROPERTY AND PUBLIC UTILITY BRANCH
APPROVED AS A TAX MAP PURSUANT TO THE PROVISIONS OF CHAPTER 175, LAWS OF 1953, AS
FOR THE DIRECTOR, DIVISION OF TAXATION
BY J. H. Dillman
DATE APR 25 1977 BY DEPUTY
LICENSE NO. 564

TAX MAP

TOWN OF HAMMONTON
ATLANTIC COUNTY, NEW JERSEY
SCALE 1" = 100' DATE: 4/25/77

CHRIS R. REHMANN
PROFESSIONAL ENGINEER & LAND SURVEYOR
NEW JERSEY LICENSE NO 17119
109 SIXTH NORTH AVE
HAMMONTON, NEW JERSEY

CDA# 24GA27973300

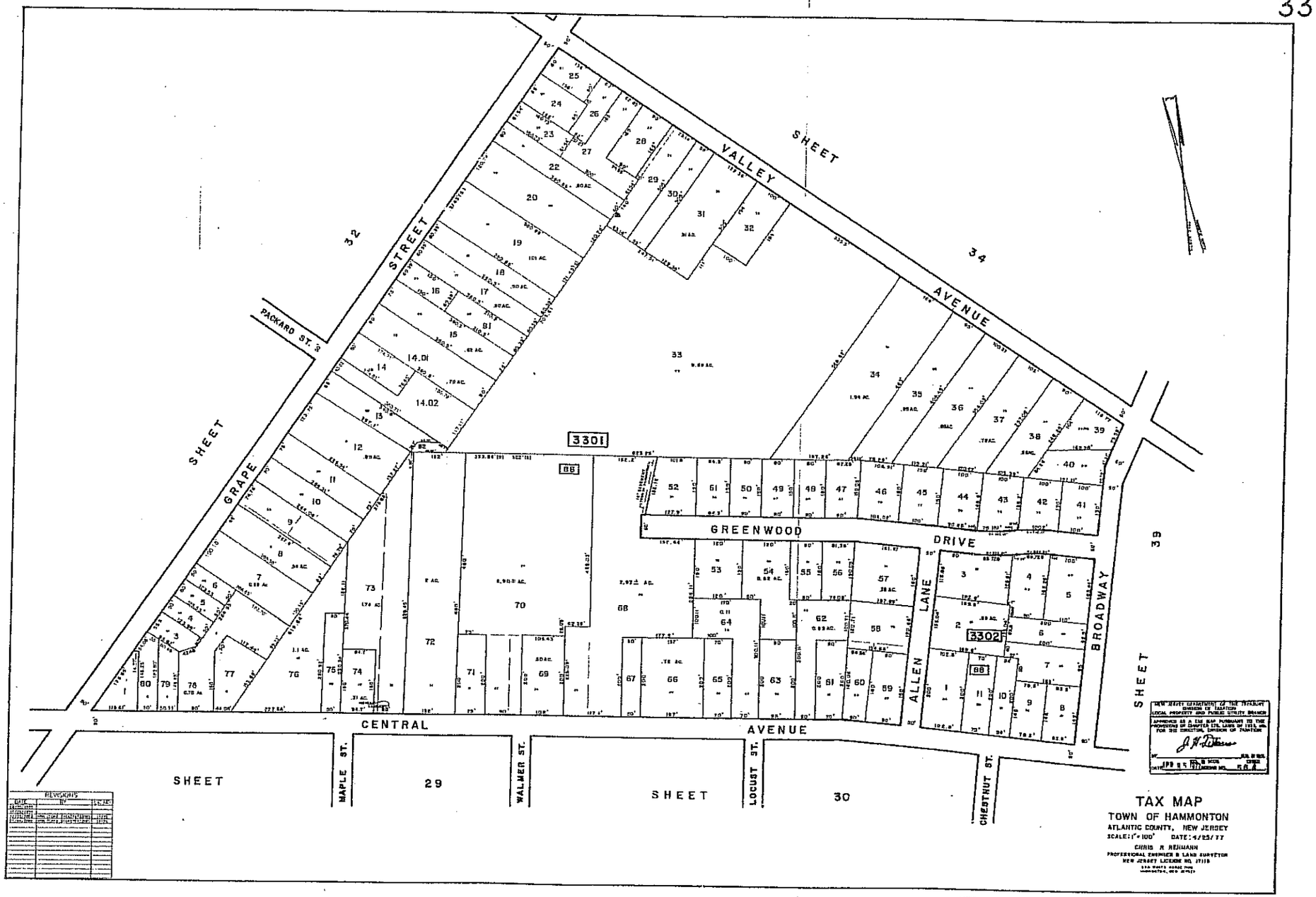

INFORMATION SHOWN IS CORRECT AS OF JANUARY 2006. PRINTED JANUARY 2006

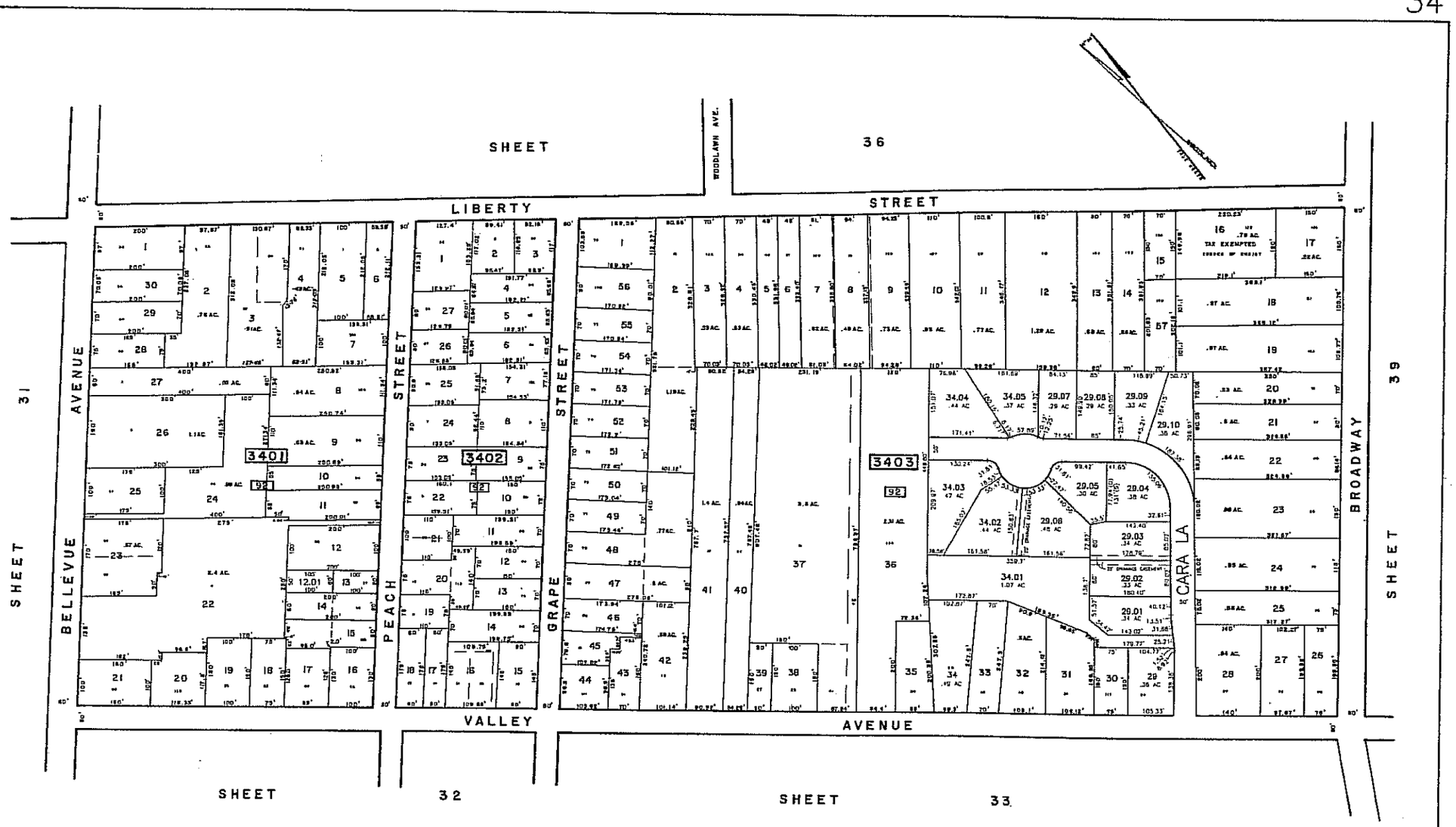

REVISIONS				
DATE	BY	LIC.NO	BLOCK	LOT
01-12-1998				
10-22-2002	ARH (COA# 24GA27973300)	17119		
12-23-2003	ARH (COA# 24GA27973300)	17119		
12/2008	CHRIS REHMANN-ARH	17119	3401	12

NEW JERSEY DEPARTMENT OF THE TREASURY
DIVISION OF TAXATION
MOORE PROPERTY AND PUBLIC UTILITY BRANCH
APPROVED AS A TAX MAP PURSUANT TO THE PROVISIONS OF CHAPTER 175, LAWS OF 1918, AS FOR THE DIRECTOR, DIVISION OF TAXATION
BY [signature] B.S. & E.E.
DATE 08-11-2008 SERIAL NO. 564

TAX MAP

TOWN OF HAMMONTON
ATLANTIC COUNTY, NEW JERSEY
SCALE: 1"=100' DATE: 4/25/77

CHRIS R REHMANN
PROFESSIONAL ENGINEER & LAND SURVEYOR
NEW JERSEY LICENSE NO. 17119
[illegible]

COA# 24GA27973300

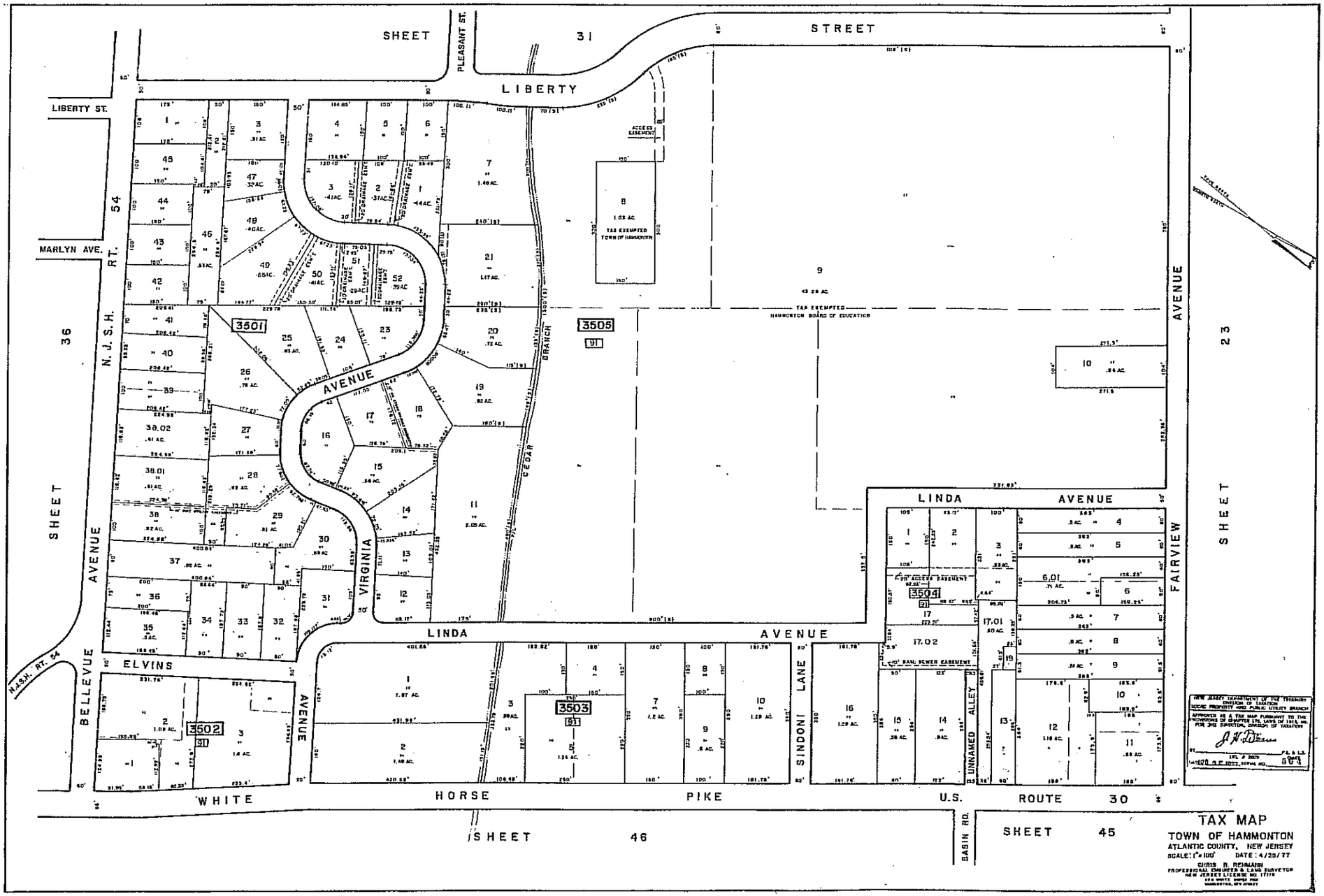
SHEET 31
STREET
LIBERTY
PLEASANT ST.
LIBERTY ST.
MARLYN AVE.
N. J. S. H. RT. 54
SHEET 36
SHEET 23
AVENUE
VIRGINIA
CEDAR BRANCH
LINDA AVENUE
FAIRVIEW
ELVINS
BELLEVUE
SINDONI LANE
UNNAMED ALLEY
WHITE HORSE PIKE
U.S. ROUTE 30
BASIN RD.
SHEET 46
SHEET 45
3501
3502
3503
3504
3505
TAX EXEMPTED TOWN OF HAMMONTON
TAX EXEMPTED HAMMONTON BOARD OF EDUCATION
TAX MAP
TOWN OF HAMMONTON
ATLANTIC COUNTY, NEW JERSEY
SCALE: 1"=100'
DATE: 4/25/77
CHRIS R. REHMANN
PROFESSIONAL ENGINEER & LAND SURVEYOR
NEW JERSEY LICENSE NO. 17719

229

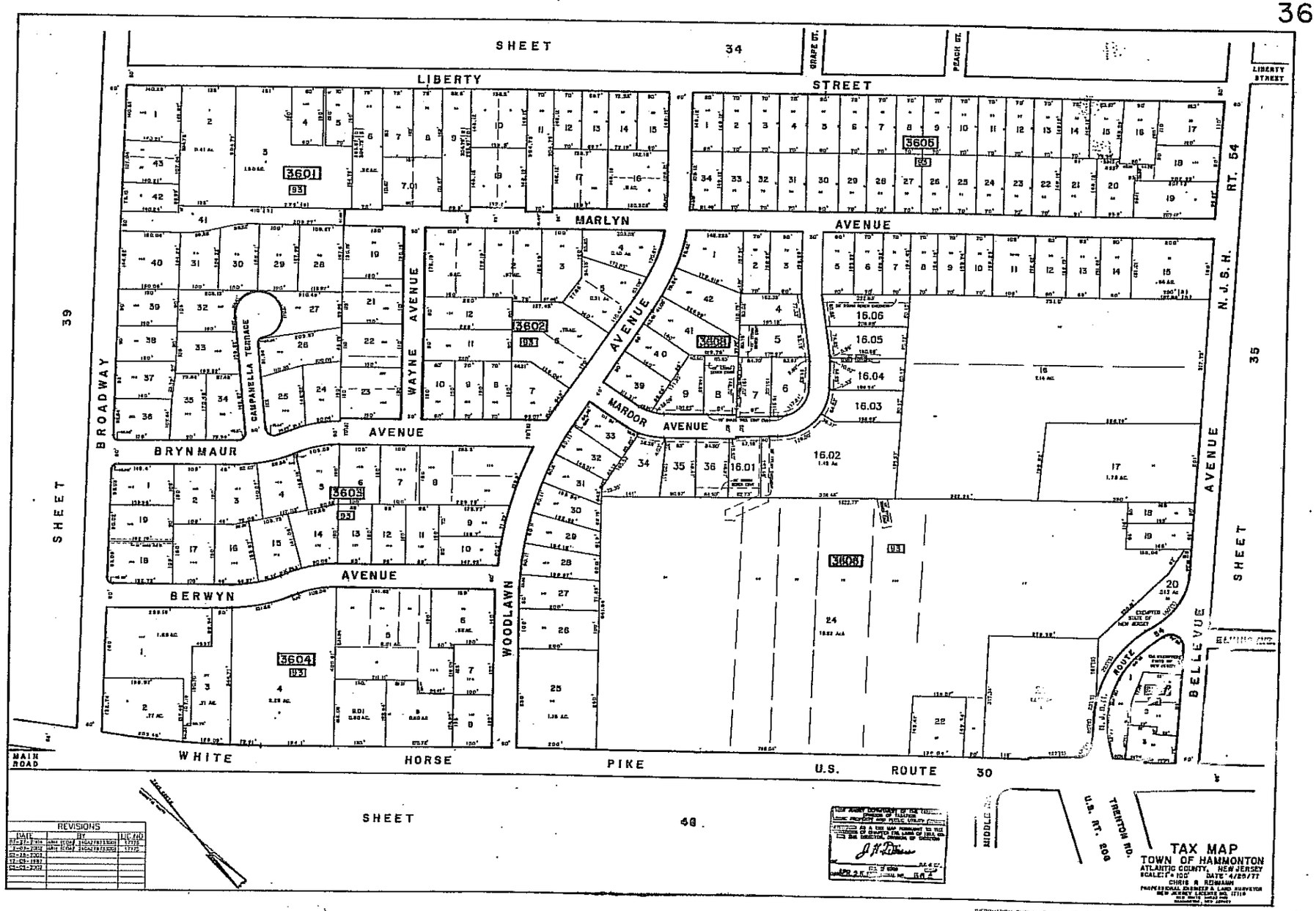
SHEET 34
LIBERTY STREET
GRAPE ST.
PEACH ST.
LIBERTY STREET
MARLYN AVENUE
BRYNMAUR AVENUE
BERWYN AVENUE
WAYNE AVENUE
WOODLAWN AVENUE
MARDOR AVENUE
CAMPANELLA TERRACE
BROADWAY
SHEET 39
SHEET 35
N. J. S. H. RT. 54
BELLEVUE AVENUE
WHITE HORSE PIKE
U.S. ROUTE 30
MAIN ROAD
SHEET 40
MIDDLE RD.
TRENTON RD.
U.S. RT. 206
3601
3602
3603
3604
3605
3606
3608
16.01
16.02
16.03
16.04
16.05
16.06
REVISIONS
TAX MAP
TOWN OF HAMMONTON
ATLANTIC COUNTY, NEW JERSEY
SCALE: 1" = 100'
DATE 4/29/77
CHRIS R. REHMANN
PROFESSIONAL ENGINEER & LAND SURVEYOR
NEW JERSEY LICENSE NO. 17119
INFORMATION SHOWN IS COMPILED AS OF JULY 2001; PRINTED JANUARY 2005

REVISIONS				
DATE	BY	LIC.NO	BLOCK	LOT
06/08/07				
05/18/02				
03/03/05				
01/14/01				
02/22/02				
12/03/02	ARH—COA#24GA27973300	17775		
07/24/03	ARH—COA#24GA27973300	17775		
07/27/04	ARH—COA#24GA27973300	17775		
12/12/05	ARH—COA#24GA27973300	17775		
12/2008	CHRIS REHMANN—ARH	17119	37.15	12

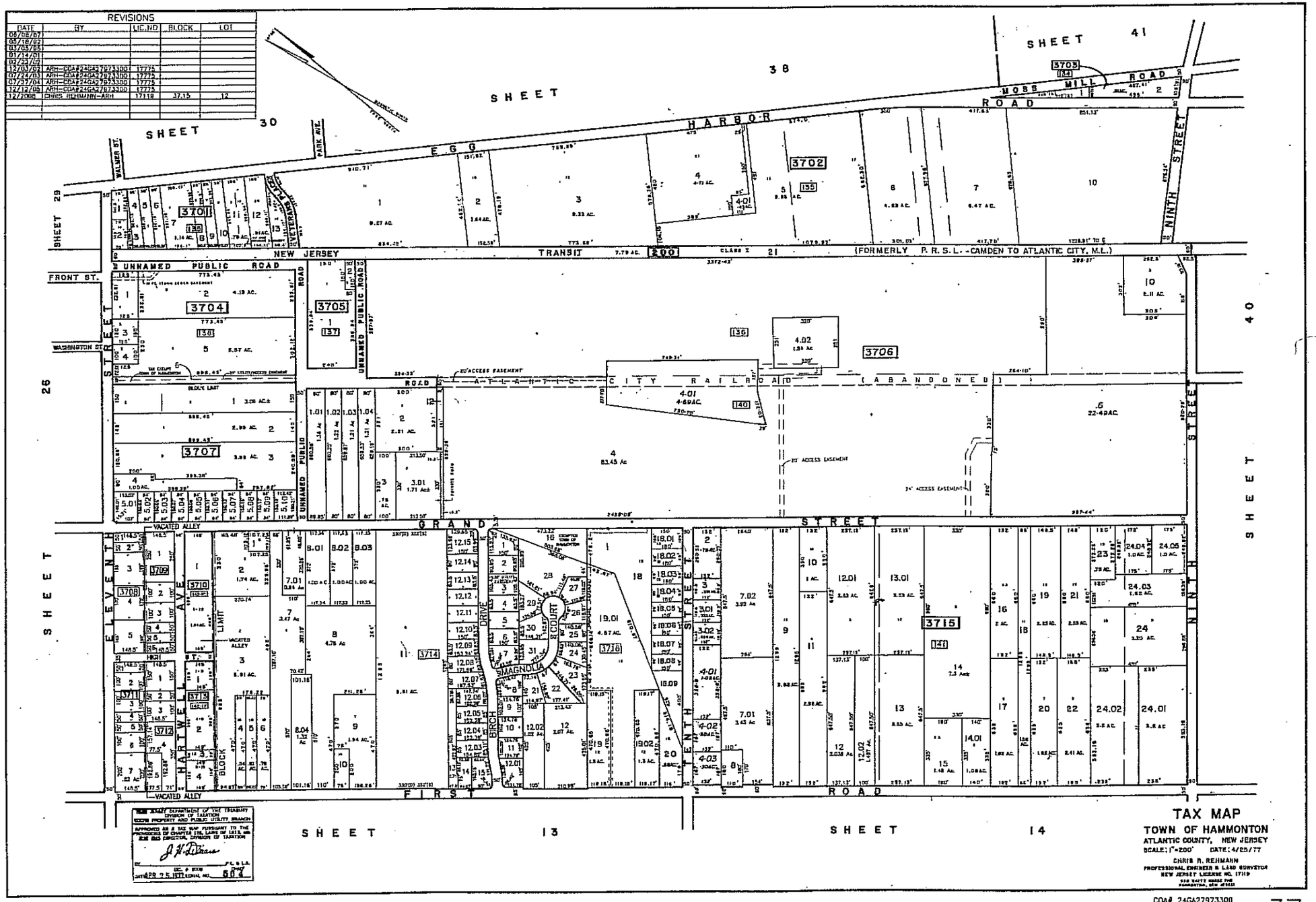

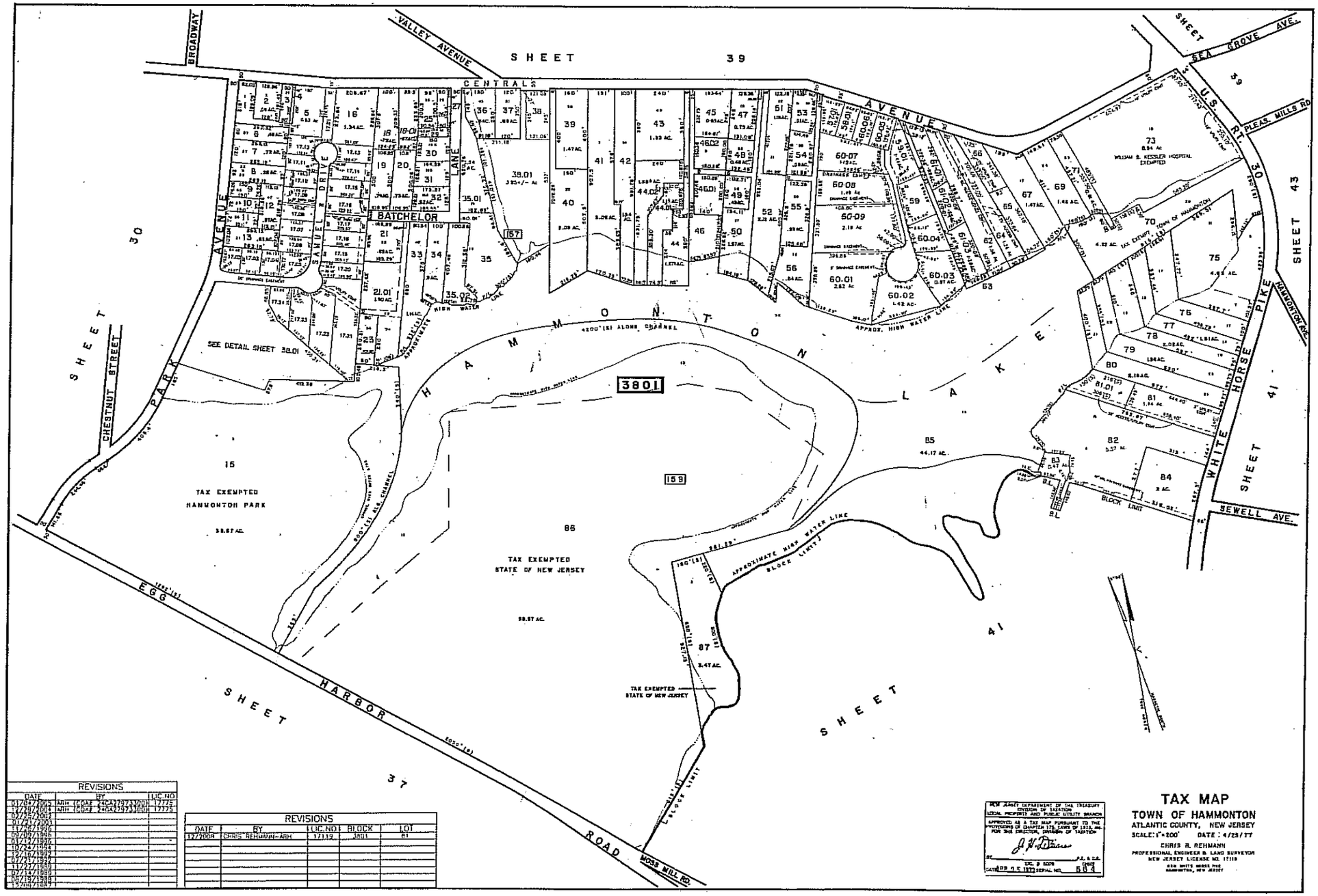

REVISIONS		
DATE	BY	LIC.NO
01/04/2005	ARH (COA# 24GA27973300)	17775
12/28/2004	ARH (COA# 24GA27973300)	17775
03/25/2003		
01/23/2001		
11/26/1996		
05/09/1996		
01/15/1996		
10/24/1994		
12/18/1992		
07/31/1990		
11/27/1989		
07/13/1989		
05/18/1989		
12/08/1988		

REVISIONS				
DATE	BY	LIC.NO	BLOCK	LOT
12/2008	CHRIS REHMANN-ARH	17119	3801	81

NEW JERSEY DEPARTMENT OF THE TREASURY
DIVISION OF TAXATION
LOCAL PROPERTY AND PUBLIC UTILITY BRANCH

APPROVED AS A TAX MAP PURSUANT TO THE PROVISIONS OF CHAPTER 175, LAWS OF 1918, AND FOR SALE DIRECTOR, DIVISION OF TAXATION

BY _____ P.E. & C.E.

DEC 9 2009

DATE DEC 9 C.E. 1977 SERIAL NO. 6874

TAX MAP

TOWN OF HAMMONTON

ATLANTIC COUNTY, NEW JERSEY

SCALE: 1" = 200' DATE : 4/23/77

CHRIS R. REHMANN
PROFESSIONAL ENGINEER & LAND SURVEYOR
NEW JERSEY LICENSE NO. 17119
836 WHITE HORSE PIKE
HAMMONTON, NEW JERSEY

COA# 24GA27973300

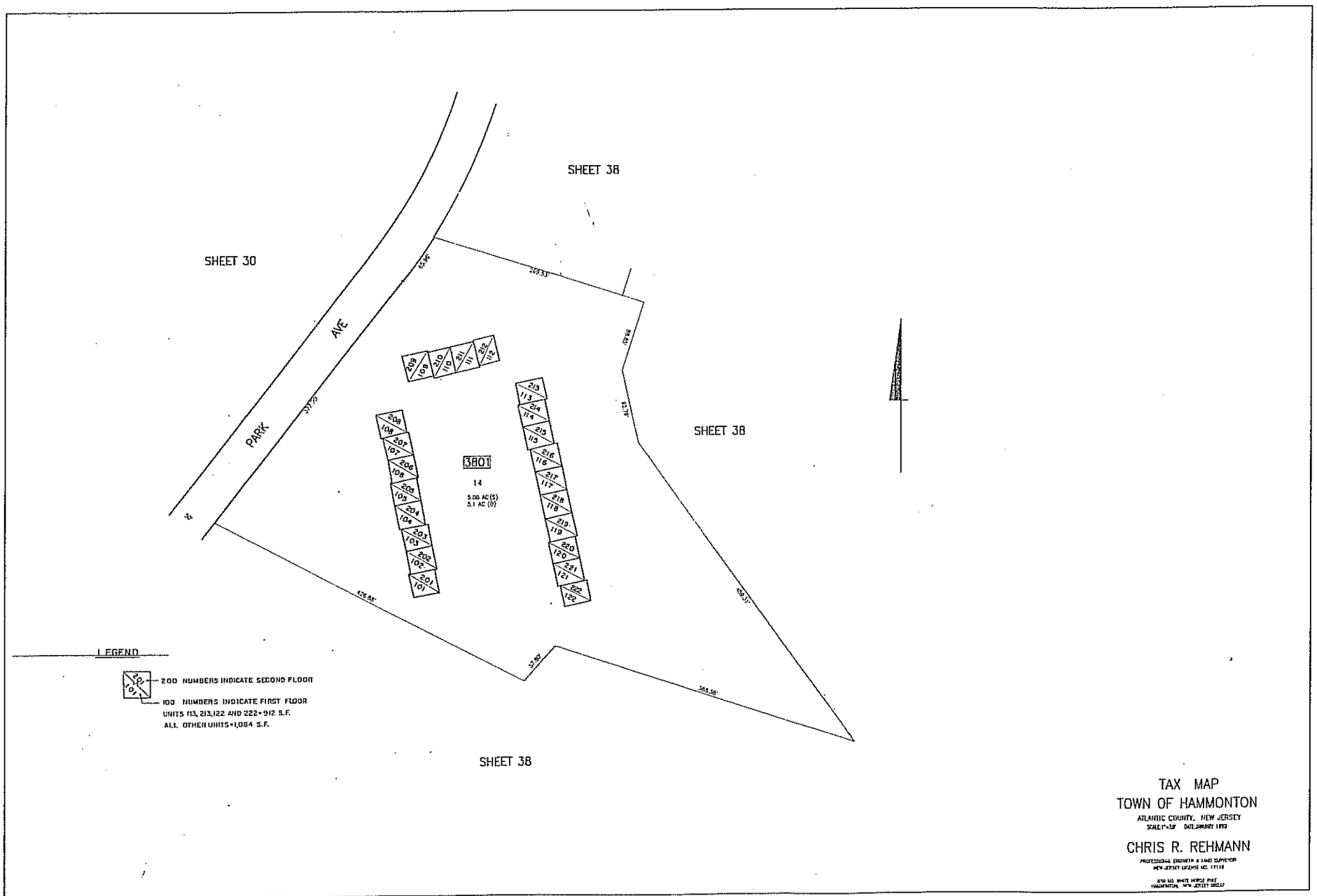
SHEET 38
SHEET 30
PARK AVE
SHEET 38
3801
14
5.00 AC(S)
5.1 AC (D)
SHEET 38
LEGEND
200 NUMBERS INDICATE SECOND FLOOR
100 NUMBERS INDICATE FIRST FLOOR
UNITS 113, 213,122 AND 222=912 S.F.
ALL OTHER UNITS=1,064 S.F.
TAX MAP
TOWN OF HAMMONTON
ATLANTIC COUNTY, NEW JERSEY
CHRIS R. REHMANN

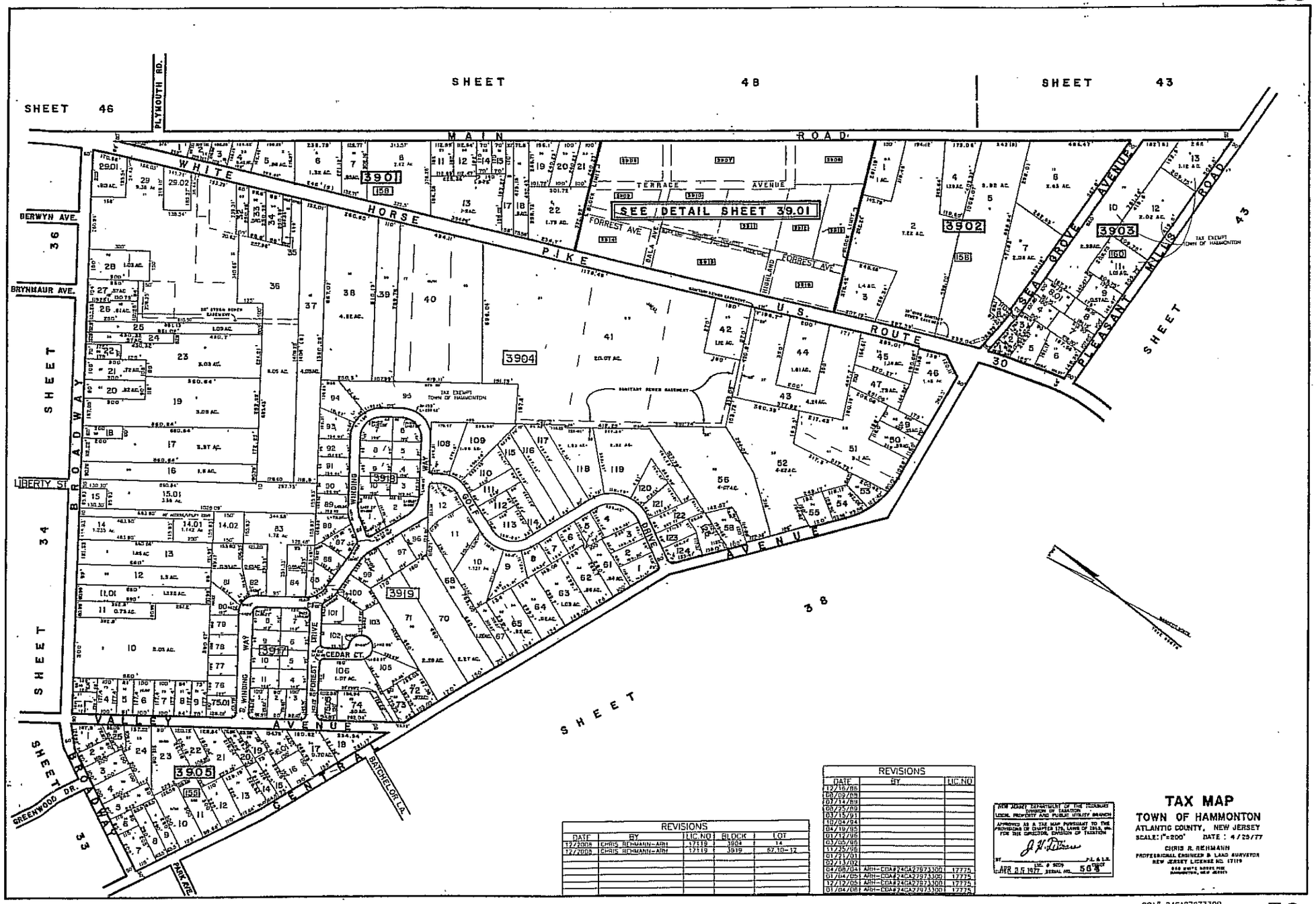

REVISIONS				
DATE	BY	LIC.NO	BLOCK	LOT
12/2008	CHRIS REHMANN-ARH	17119	3904	14
12/2008	CHRIS REHMANN-ARH	17119	3919	67.10-12

REVISIONS		
DATE	BY	LIC.NO
12/16/86		
08/09/88		
07/14/89		
08/25/89		
03/15/91		
10/04/94		
04/19/95		
01/12/96		
03/05/96		
11/25/96		
01/21/01		
02/13/02		
04/08/04	ARH-CDA#24GA27973300	17775
01/04/05	ARH-CDA#24GA27973300	17775
12/12/05	ARH-CDA#24GA27973300	17775
01/04/06	ARH-CDA#24GA27973300	17775

NEW JERSEY DEPARTMENT OF THE TREASURY
DIVISION OF TAXATION
LOCAL PROPERTY AND PUBLIC UTILITY BRANCH

APPROVED AS A TAX MAP PURSUANT TO THE PROVISIONS OF CHAPTER 175, LAWS OF 1915, AS FOR THE DIRECTOR, DIVISION OF TAXATION

BY J. H. Williams P.L. & L.S.
LIC. # 5009 CHIEF
APR 25 1977 SERIAL NO. 563

TAX MAP
TOWN OF HAMMONTON
ATLANTIC COUNTY, NEW JERSEY
SCALE: 1"=200' DATE: 4/25/77

CHRIS R. REHMANN
PROFESSIONAL ENGINEER & LAND SURVEYOR
NEW JERSEY LICENSE NO. 17119
[illegible]
HAMMONTON, NEW JERSEY

CCA# 24GA27973300

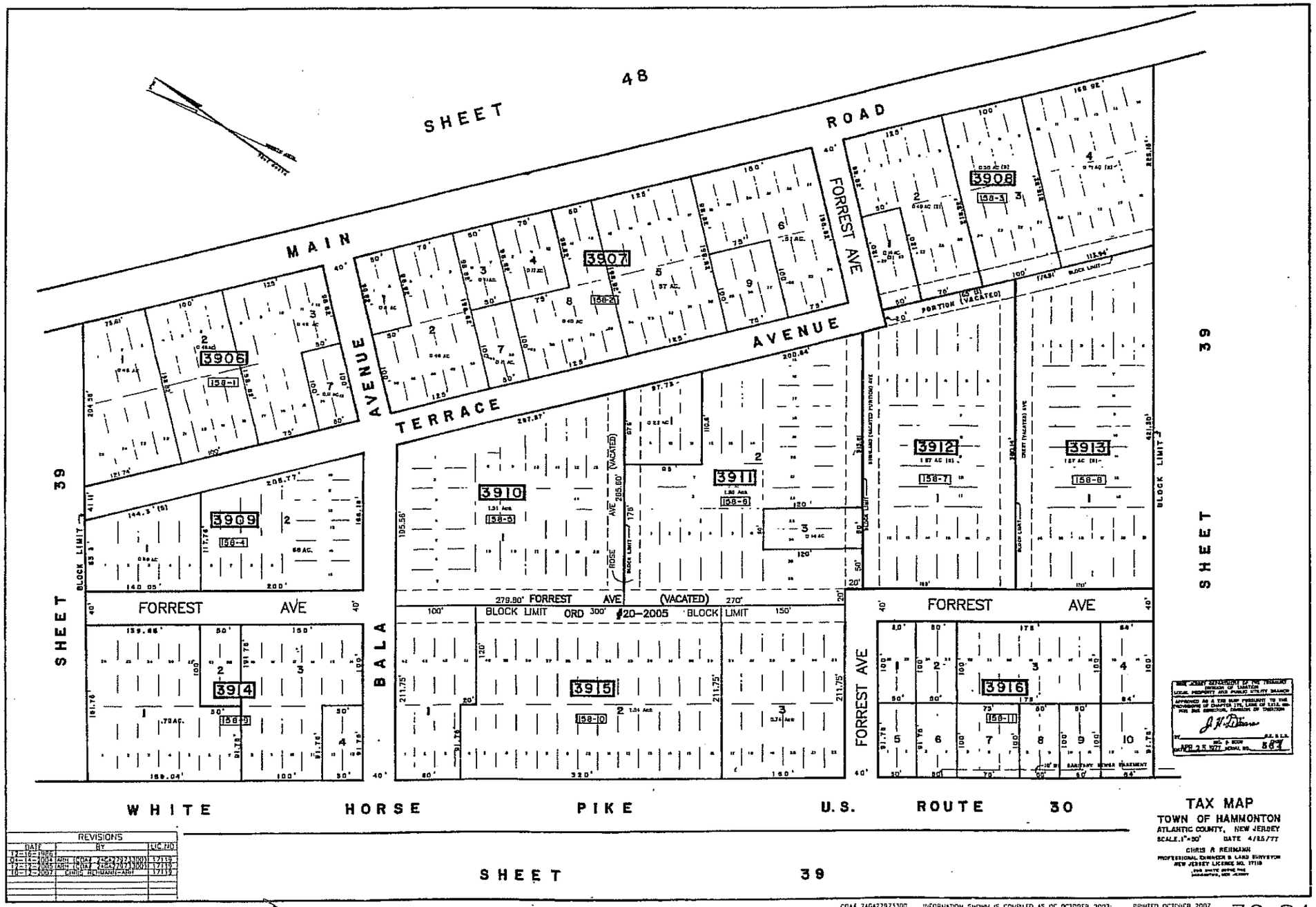
SHEET 48
MAIN ROAD
TERRACE AVENUE
BALA AVENUE
FORREST AVE
FORREST AVE (VACATED)
BLOCK LIMIT ORD #20-2005 BLOCK LIMIT
ROSE AVE (VACATED)
PORTION (VACATED)
3906
3907
3908
3909
3910
3911
3912
3913
3914
3915
3916
SHEET 39
WHITE HORSE PIKE U.S. ROUTE 30
SHEET 39
TAX MAP
TOWN OF HAMMONTON
ATLANTIC COUNTY, NEW JERSEY
SCALE 1"=50' DATE 4/25/77
CHRIS R REHMANN
PROFESSIONAL ENGINEER & LAND SURVEYOR
NEW JERSEY LICENSE NO. 17119
REVISIONS
DATE BY LIC. NO.
12-16-1986
04-14-2004 ARH (COA# 24GA27973300) 17119
12-12-2005 ARH (COA# 24GA27973300) 17119
10-12-2007 CHRIS REHMANN-ARH 17119
COA# 24GA27973300 INFORMATION SHOWN IS COMPILED AS OF OCTOBER 2007; PRINTED OCTOBER 2007

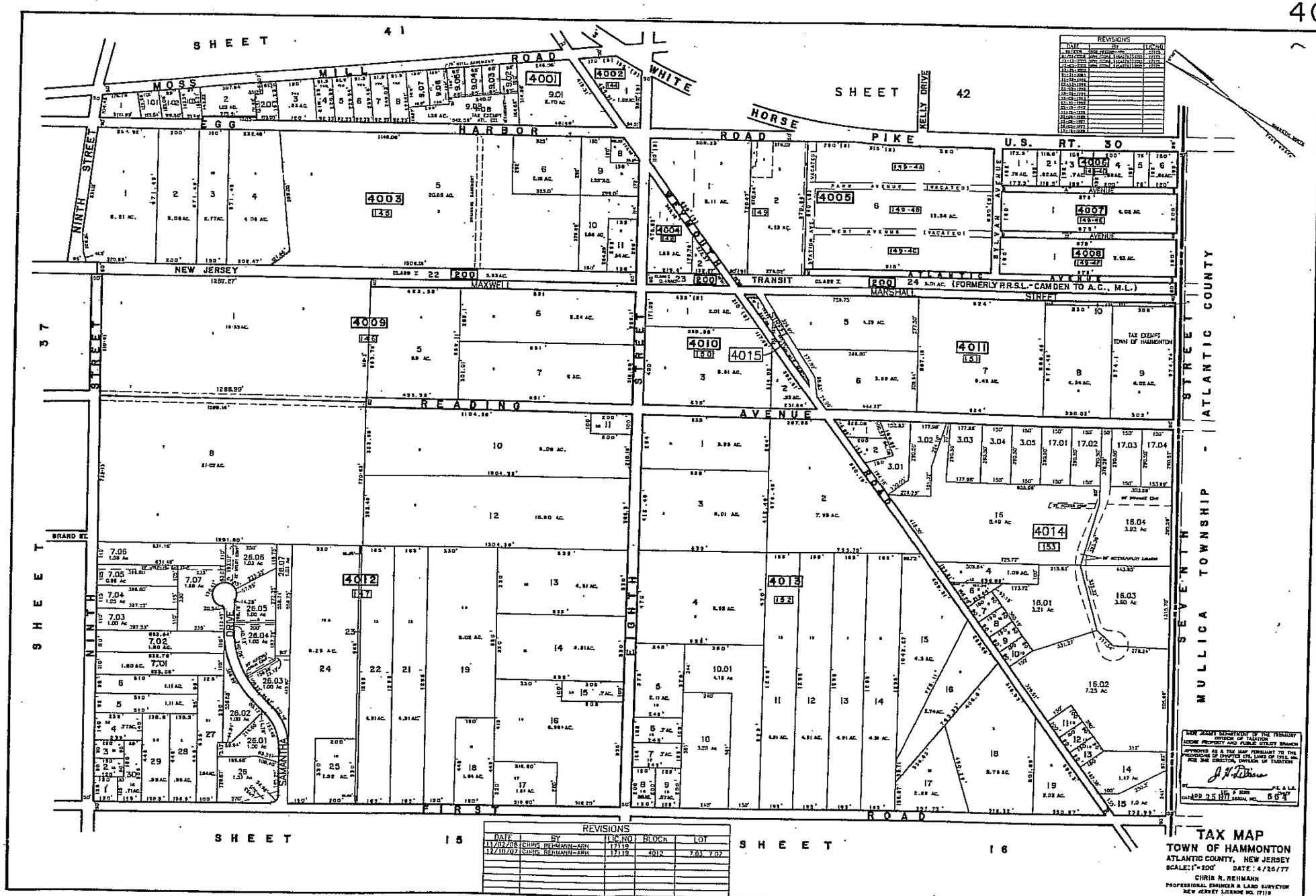
SHEET 41
SHEET 42
SHEET 37
SHEET 15
SHEET 16
MOSS MILL ROAD
EGG HARBOR ROAD
WHITE HORSE PIKE
U.S. RT. 30
KELLY DRIVE
NINTH STREET
NEW JERSEY TRANSIT
ATLANTIC AVENUE
(FORMERLY P.R.S.L.-CAMDEN TO A.C., M.L.)
MAXWELL
MARSHALL STREET
READING AVENUE
FIRST ROAD
SAMANTHA DRIVE
BRAND ST.
SEVENTH STREET
MULLICA TOWNSHIP - ATLANTIC COUNTY
TAX EXEMPT TOWN OF HAMMONTON
REVISIONS
DATE BY LIC.NO BLOCK LOT
11/02/06 CHRIS REHMANN-ARH 17119 4012 7.03, 7.07
12/10/07 CHRIS REHMANN-ARH 17119
TAX MAP
TOWN OF HAMMONTON
ATLANTIC COUNTY, NEW JERSEY
SCALE: 1"=200' DATE: 4/25/77
CHRIS R. REHMANN
PROFESSIONAL ENGINEER & LAND SURVEYOR
NEW JERSEY LICENSE NO. 17119
COA# 24GA27973300
INFORMATION SHOWN IS COMPILED AS OF DECEMBER 2007;
REVISED DECEMBER 2007

REVISIONS				
DATE	BY	LIC NO	BLOCK	LOT
12/20/07	CHRIS REHMANN-ARH	17119	4104	1.6

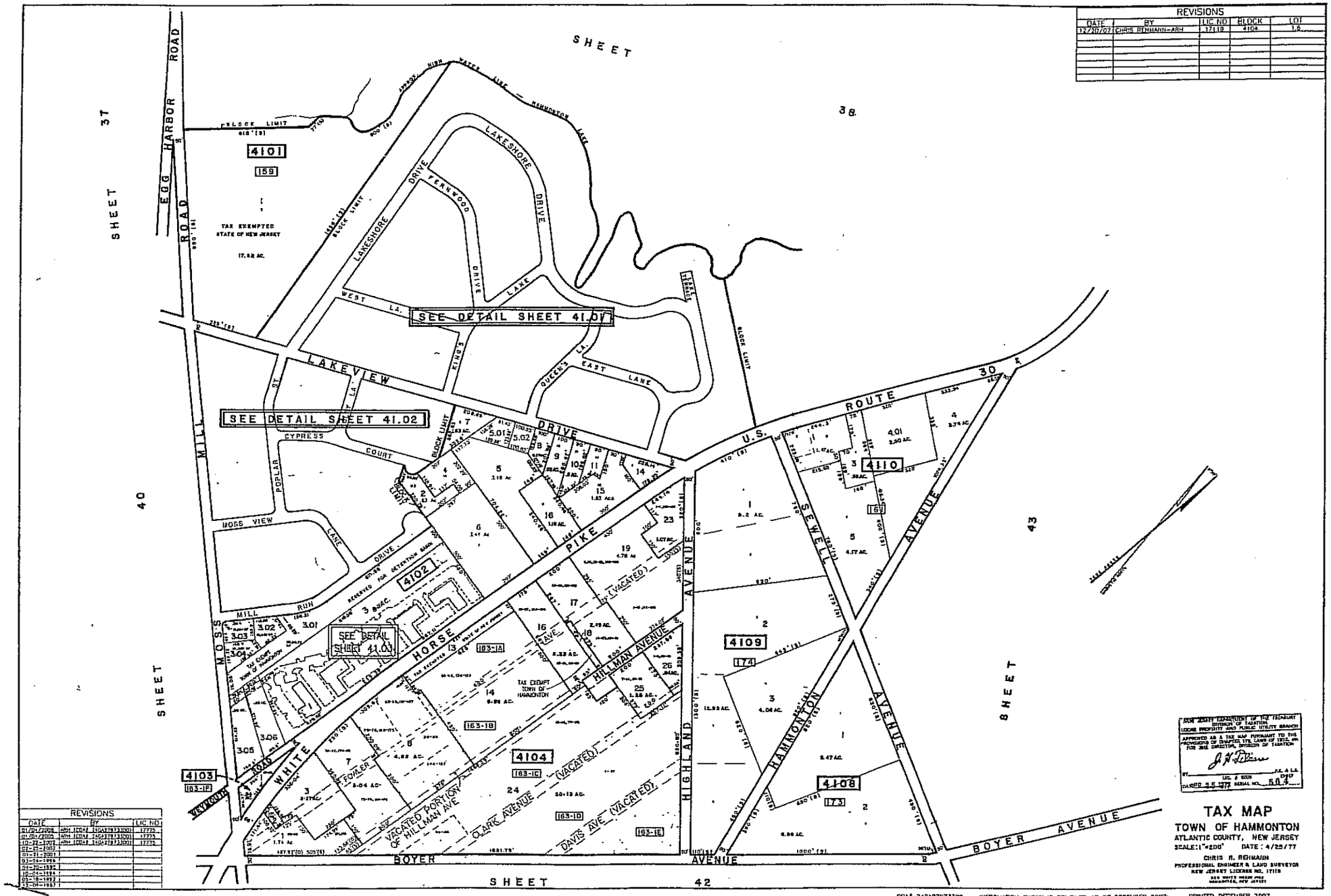

REVISIONS			
DATE	BY	LIC NO	
01/01/2006	ARH [CDA# 24GA27973300]	17119	
01/01/2005	ARH [CDA# 24GA27973300]	17119	
12-27-2003	ARH [CDA# 24GA27973300]	17119	
07-07-2003			
01-01-2001			
01-04-1996			
04-30-1992			
10-01-1984			
05-18-1982			
12-09-1957			

NEW JERSEY DEPARTMENT OF THE TREASURY
DIVISION OF TAXATION
LOCAL PROPERTY AND PUBLIC UTILITY BRANCH

APPROVED AS A TAX MAP PURSUANT TO THE PROVISIONS OF CHAPTER 378, LAWS OF 1974, BY THE DIRECTOR, DIVISION OF TAXATION FOR THE DIRECTOR

BY _____ P.E. & L.S.
LIC. # 5009 DPU
DATED 9.5.1979 SERIAL NO. 5.0.4

TAX MAP

TOWN OF HAMMONTON

ATLANTIC COUNTY, NEW JERSEY

SCALE: 1"=200' DATE: 4/25/77

CHRIS R. REHMANN
PROFESSIONAL ENGINEER & LAND SURVEYOR
NEW JERSEY LICENSE NO. 17119
524 WHITE HORSE PIKE
HAMMONTON, NEW JERSEY

CDA# 24GA27973300 INFORMATION SHOWN IS COMPILED AS OF DECEMBER 2007; PRINTED DECEMBER 2007

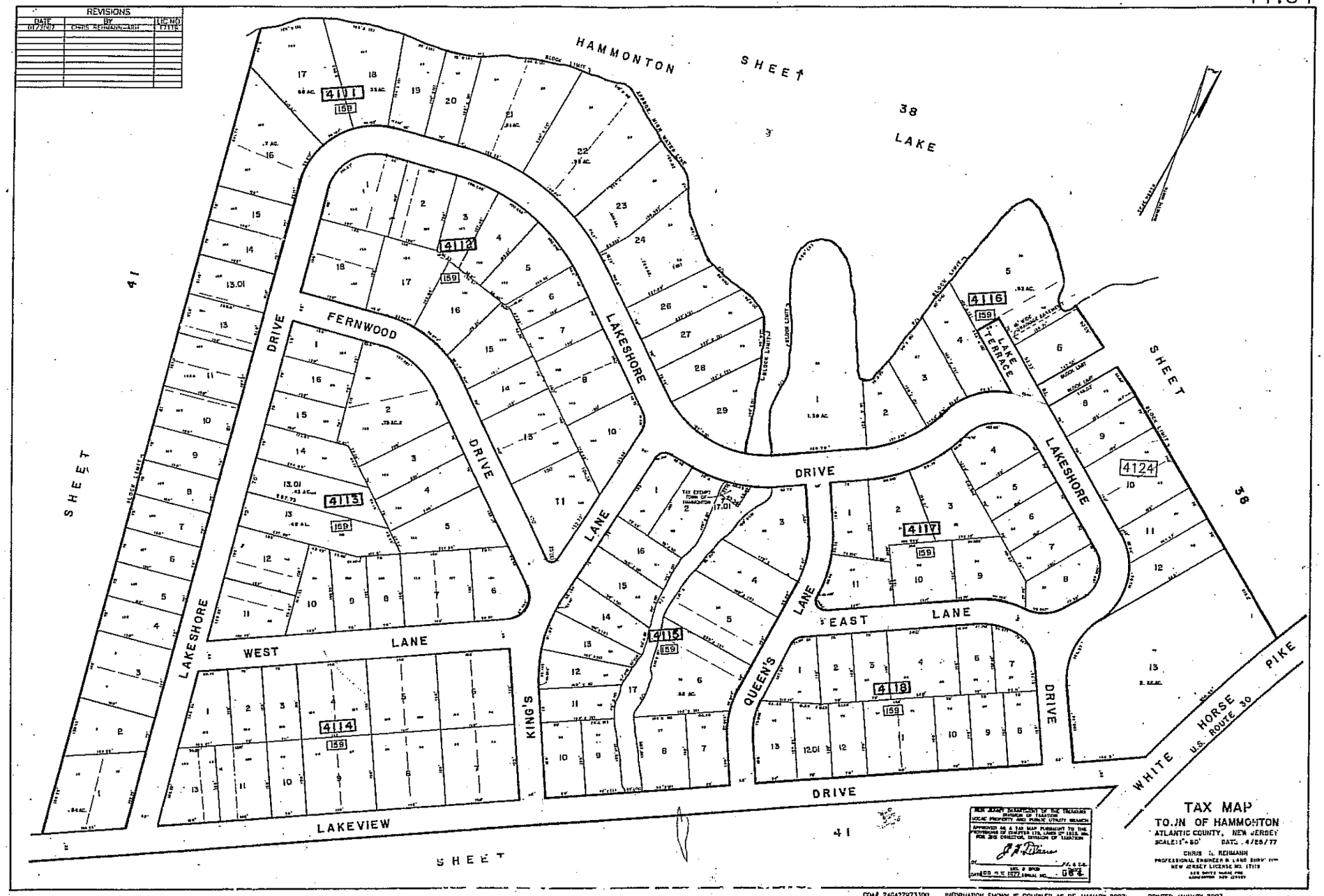
REVISIONS
DATE
BY
LIC NO
HAMMONTON
SHEET
38
LAKE
41
SHEET
FERNWOOD
DRIVE
LAKESHORE
DRIVE
LAKE TERRACE
LAKESHORE
DRIVE
SHEET
38
LAKESHORE
WEST
LANE
KING'S
LANE
QUEEN'S
LANE
EAST
LANE
DRIVE
WHITE HORSE PIKE
U.S. ROUTE 30
LAKEVIEW
DRIVE
SHEET
41
4111
4112
4113
4114
4115
4116
4117
4118
4124
159
TAX MAP
TOWN OF HAMMONTON
ATLANTIC COUNTY, NEW JERSEY
SCALE: 1"=80'
DATE: 4/25/77
CHRIS R. REHMANN
PROFESSIONAL ENGINEER & LAND SURVEYOR
NEW JERSEY LICENSE NO. 17115
COA# 24GA27973300
INFORMATION SHOWN IS COMPILED AS OF JANUARY 2007;
PRINTED JANUARY 2007

REVISIONS				
DATE	BY	LIC.NO	BLOCK	LOT
12/2008	CHRIS REHMANN-ARM	17119	4122	16

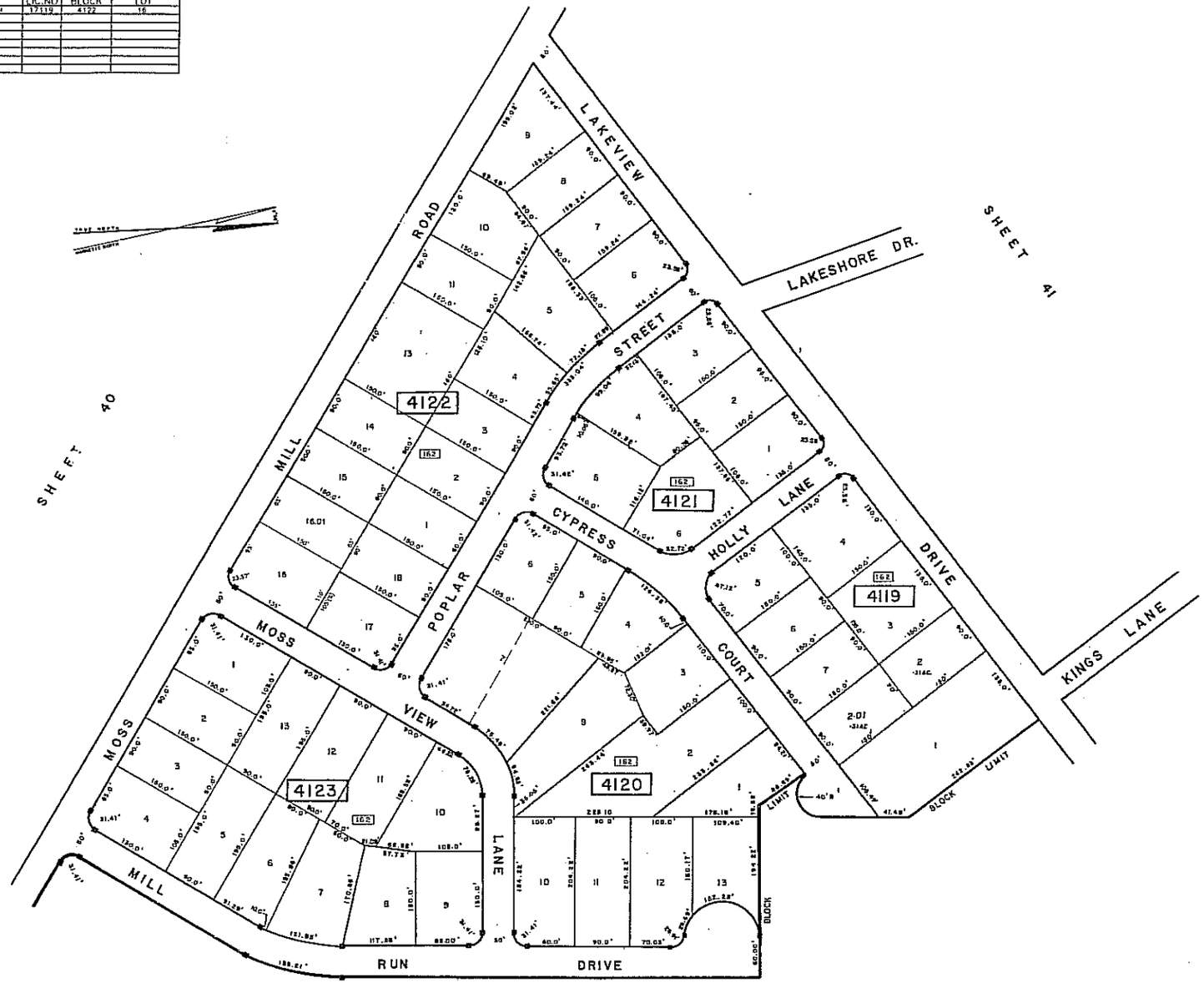

TAX MAP
TOWN OF HAMMONTON
ATLANTIC COUNTY, NEW JERSEY
SCALE: 1" = 50' DATE: 4/28/77
CHRIS R. REHMANN
PROFESSIONAL ENGINEER & LAND SURVEYOR
NEW JERSEY LICENSE NO. 17119

COA# 24GA27973300

REVISIONS		
DATE	BY	LIC. NO
01/7/2008	[illegible]	17779

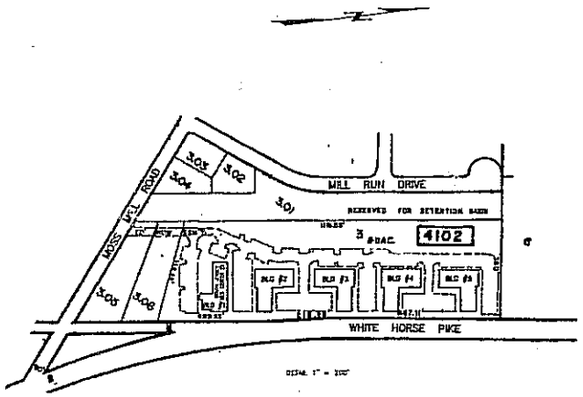

DETAIL 1" = 200'

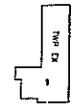

CONDOMINIUM – BUILDING #1
SOUTH JERSEY MED CEN EXEMTPED
860 S. WHITE HORSE PIKE
BLOCK 4102 LOT 3

QUALIFIER	UNIT NO	SQ. FT.
C0001	1	[illegible]

CONDOMINIUM – BUILDING #2
858 S. WHITE HORSE PIKE
BLOCK 4102 LOT 3

QUALIFIER	UNIT NO	SQ. FT.
C0002	2	2700
C0003	3	2000
C0004	4	2723
C0005	5	1105
C0006	6	1850
C0007	7	3330

CONDOMINIUM – BUILDING #3
856 S. WHITE HORSE PIKE
BLOCK 4102 LOT 3

QUALIFIER	UNIT NO	SQ. FT.
C0008	8	4000
C0009	9	3342
C0010	10	1782
C0011	11	2938

CONDOMINIUM – BUILDING #4
854 S. WHITE HORSE PIKE
BLOCK 4102 LOT 3

QUALIFIER	UNIT NO	SQ. FT.
C0012	12	3340
C0013	13	3700
C0014	14	4000

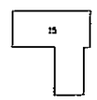

CONDOMINIUM – BUILDING #5
852 S. WHITE HORSE PIKE
BLOCK 4102 LOT 3

QUALIFIER	UNIT NO	SQ. FT.
C0015	15	12040

DETAIL 1" = 100'

TAX MAP
TOWN OF HAMMONTON
ATLANTIC COUNTY, NEW JERSEY

SCALE: AS NOTED DATE: 01/31/2001

CHRIS R. REHMANN
PROFESSIONAL ENGINEER & LAND SURVEYOR
NEW JERSEY LICENSE NO. 17779
848 S WHITE HORSE PIKE
HAMMONTON, NEW JERSEY

INFORMATION SHOWN IS COMPILED AS OF JANUARY 2008; PRINTED JANUARY 2008

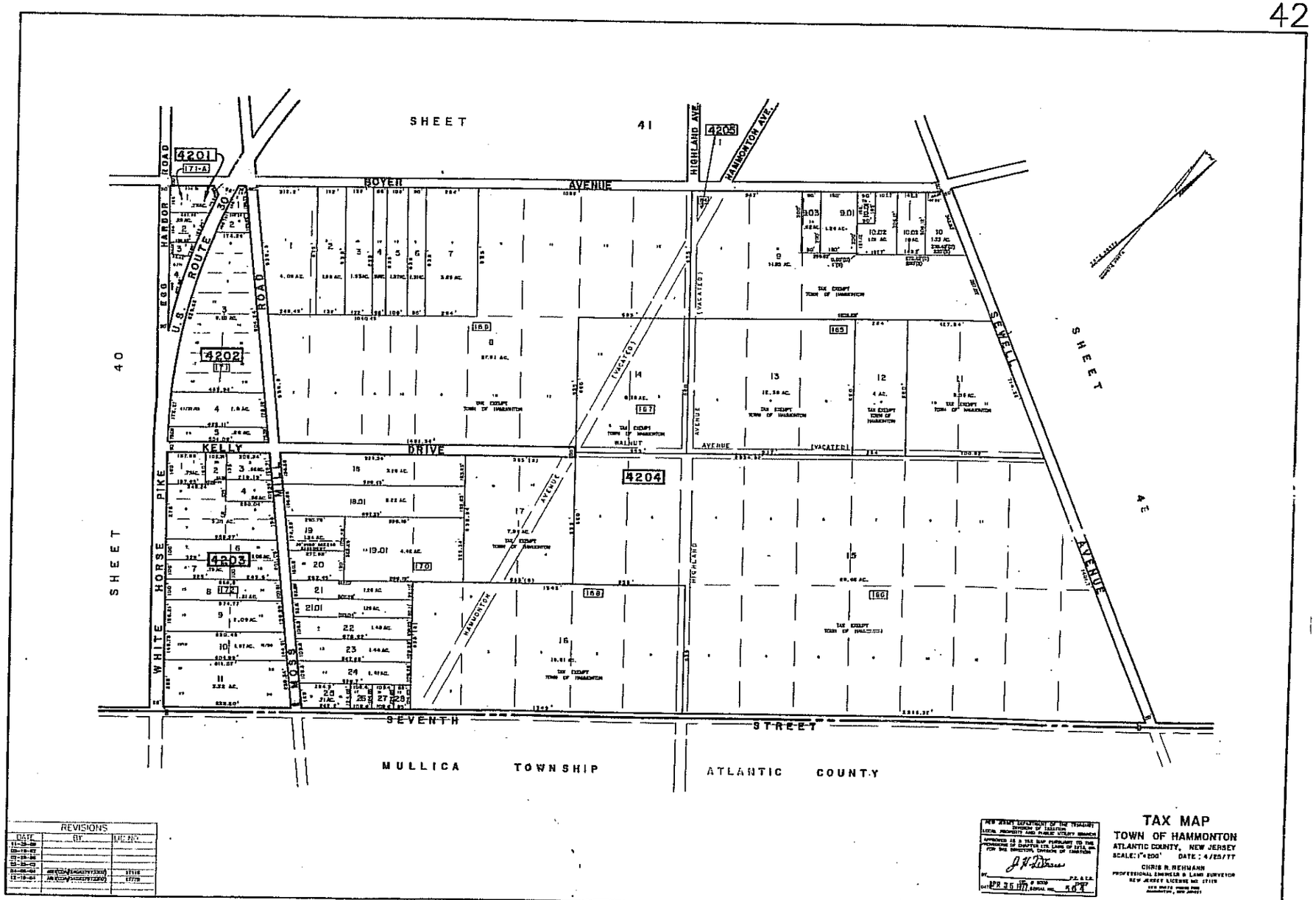
SHEET 41
SHEET 40
SHEET 42
BOYER AVENUE
HIGHLAND AVE.
HAMMONTON AVE.
EGG HARBOR ROAD
U.S. ROUTE 30
ROAD
KELLY DRIVE
WHITE HORSE PIKE
MOSS MILL
SEWELL AVENUE
HIGHLAND AVENUE
HAMMONTON AVENUE
WALNUT AVENUE (VACATED)
SEVENTH STREET
MULLICA TOWNSHIP
ATLANTIC COUNTY
4201
4202
4203
4204
4205
TAX EXEMPT TOWN OF HAMMONTON
REVISIONS
DATE
BY
LIC. NO.
TAX MAP
TOWN OF HAMMONTON
ATLANTIC COUNTY, NEW JERSEY
SCALE: 1"=200'
DATE: 4/25/77
CHRIS R. REHMANN
PROFESSIONAL ENGINEER & LAND SURVEYOR
NEW JERSEY LICENSE NO. 17119
APR 25 1977
564
INFORMATION SHOWN IS COMPILED AS OF DECEMBER 2004; PRINTED DECEMBER 2004

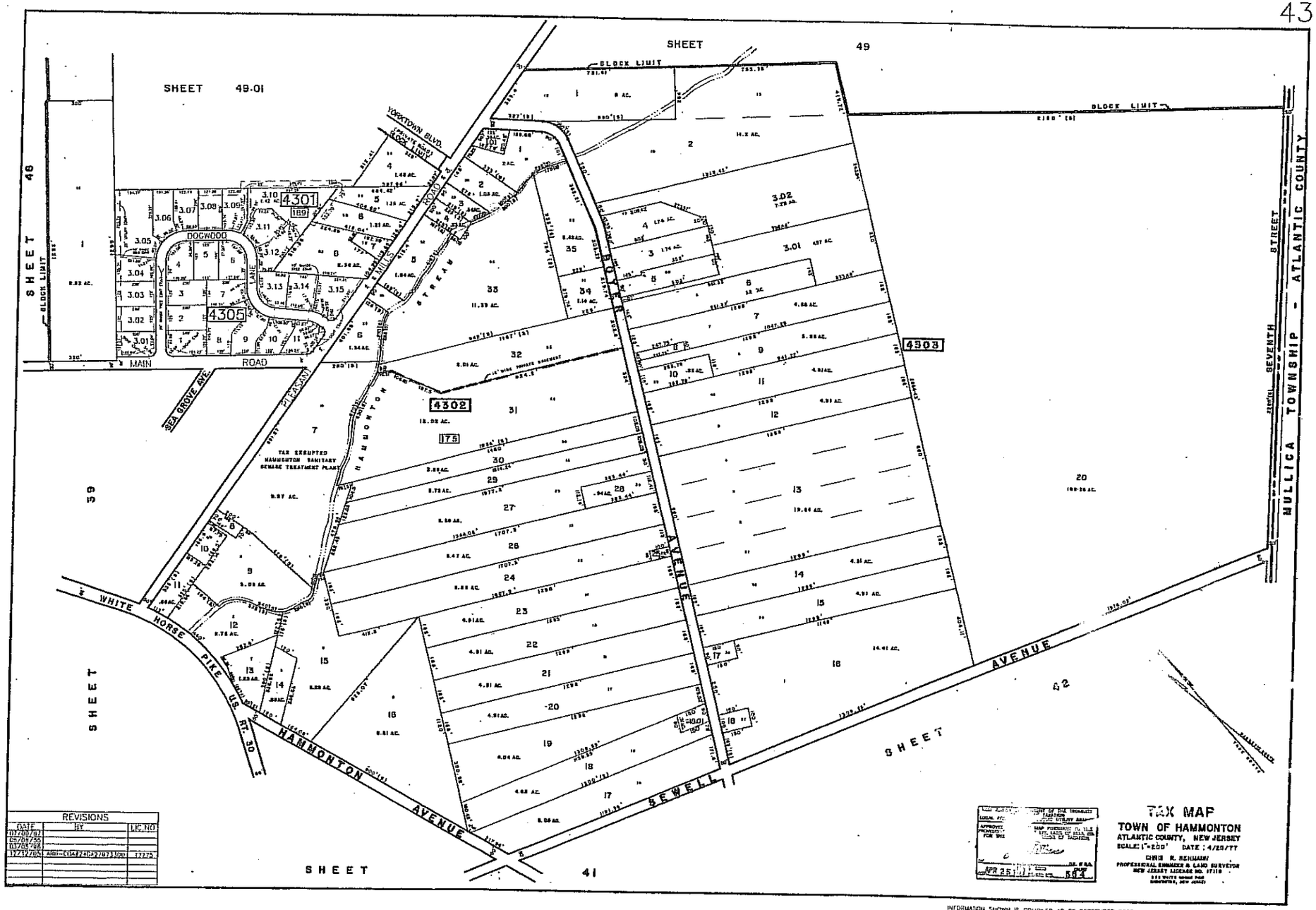
SHEET 49
SHEET 49.01
SHEET 46
SHEET 39
SHEET 41
SHEET 42
BLOCK LIMIT
YORKTOWN BLVD.
DOGWOOD LANE
N. MAIN ROAD
SEA GROVE AVE.
PLEASANT
HAMMONTON STREAM
TAX EXEMPTED HAMMONTON SANITARY SEWAGE TREATMENT PLANT
WHITE HORSE PIKE U.S. RT. 30
HAMMONTON AVENUE
SEWELL AVENUE
SEVENTH STREET
MULLICA TOWNSHIP - ATLANTIC COUNTY
4301
4305
4302
4303
189
175
REVISIONS
DATE
BY
LIC.NO
TAX MAP
TOWN OF HAMMONTON
ATLANTIC COUNTY, NEW JERSEY
SCALE: 1"=200' DATE: 4/23/77
CHRIS R. REIGMAN
PROFESSIONAL ENGINEER & LAND SURVEYOR
NEW JERSEY LICENSE NO. 17119
APR 25
INFORMATION SHOWN IS COMPILED AS OF DECEMBER 2005; PRINTED DECEMBER 2005

242

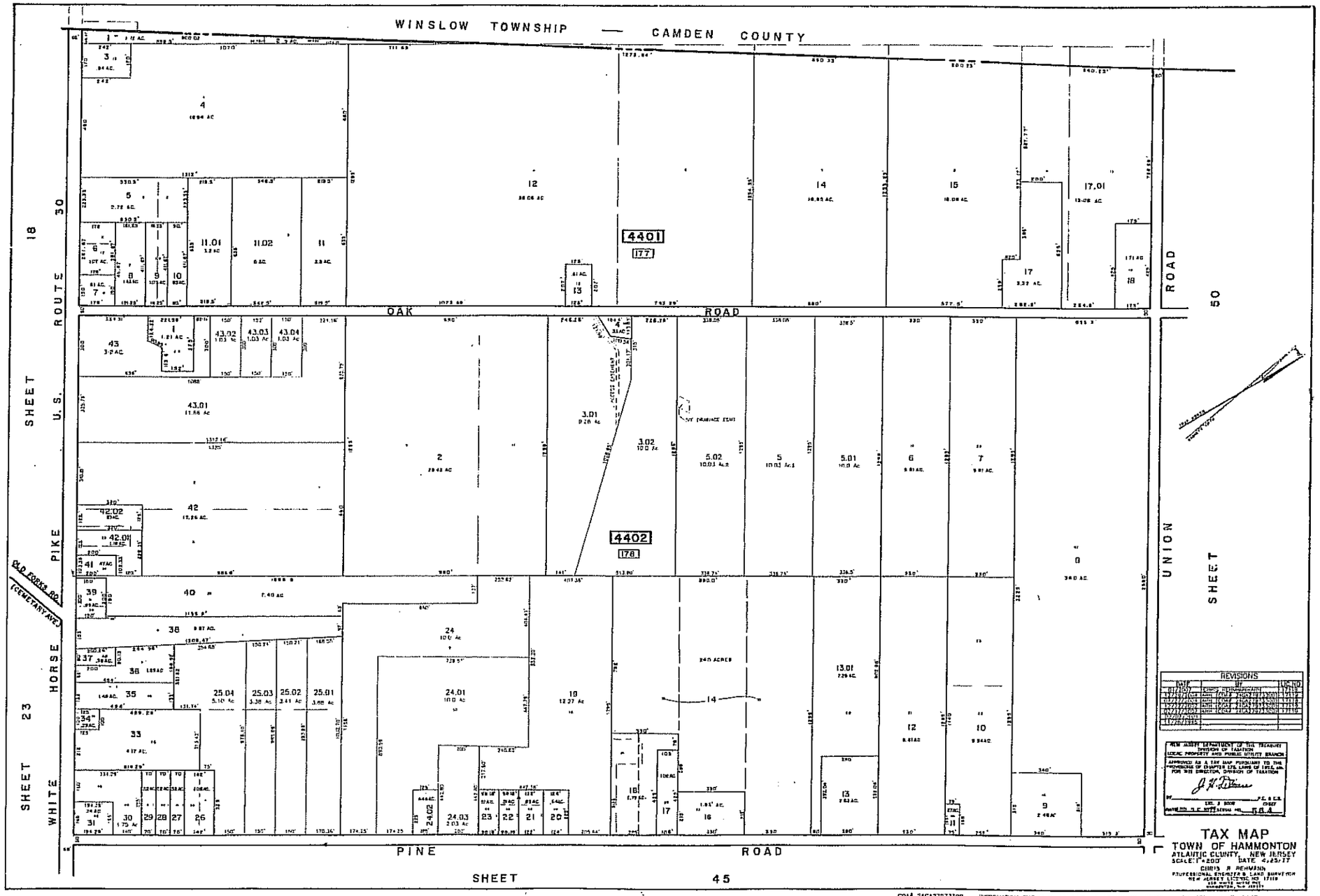
WINSLOW TOWNSHIP — CAMDEN COUNTY
SHEET 18
SHEET 23
U.S. ROUTE 30
WHITE HORSE PIKE
OLD FORKS RD.
CEMETARY AVE.
OAK ROAD
UNION ROAD
PINE ROAD
SHEET 45
SHEET
4401
177
4402
178
REVISIONS
TAX MAP
TOWN OF HAMMONTON
ATLANTIC COUNTY, NEW JERSEY
SCALE: 1"=200' DATE 4/25/77
CHRIS P. REHMANN
PROFESSIONAL ENGINEER & LAND SURVEYOR
NEW JERSEY LICENSE NO. 17118
HAMMONTON, NEW JERSEY
COA# 24GA27873300 INFORMATION SHOWN IS COMPILED AS OF JANUARY 2007; PRINTED JANUARY 2007

243

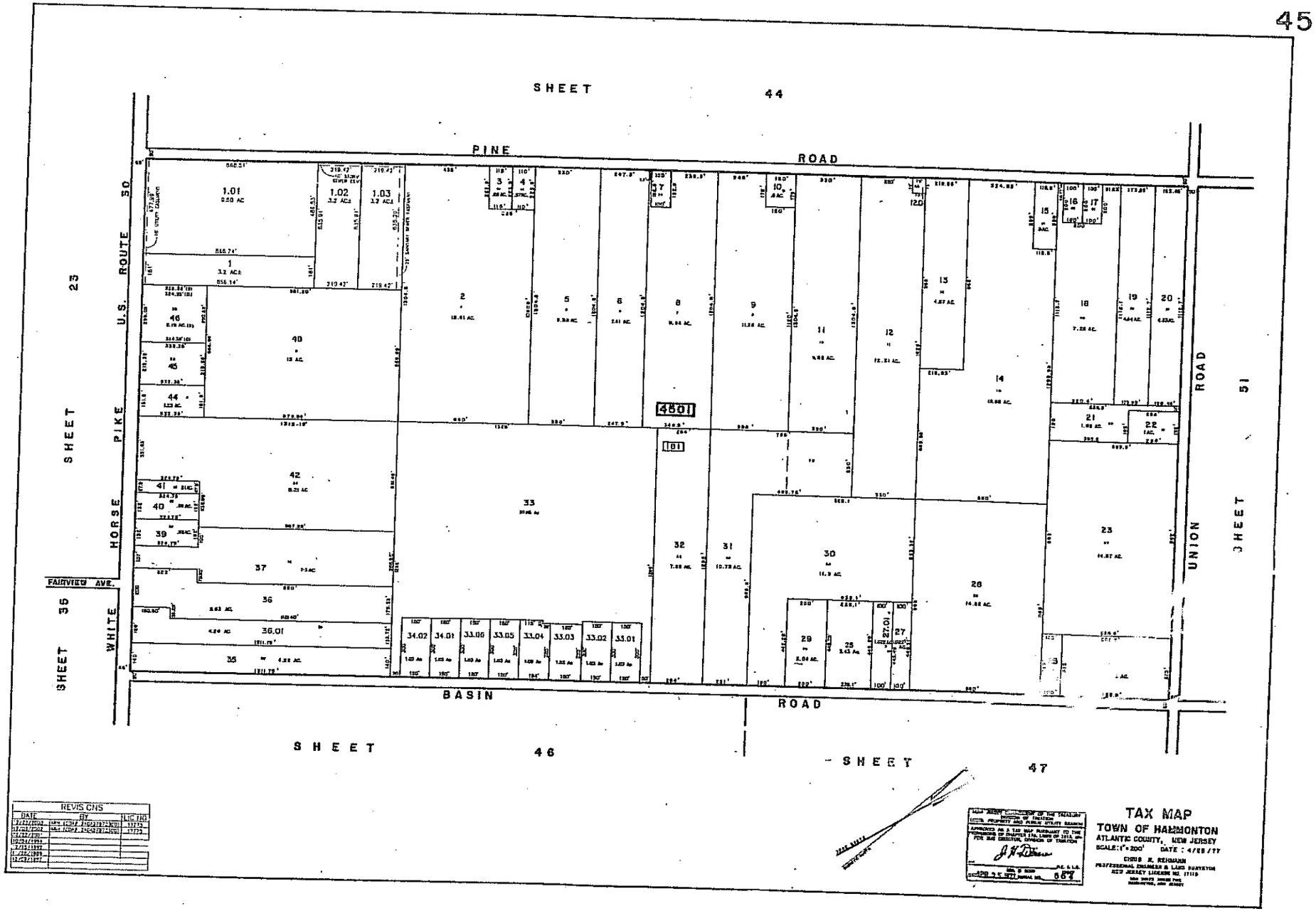

INFORMATION SHOWN IS COMPILED AS OF DECEMBER 2003. PRINTED DECEMBER 2003

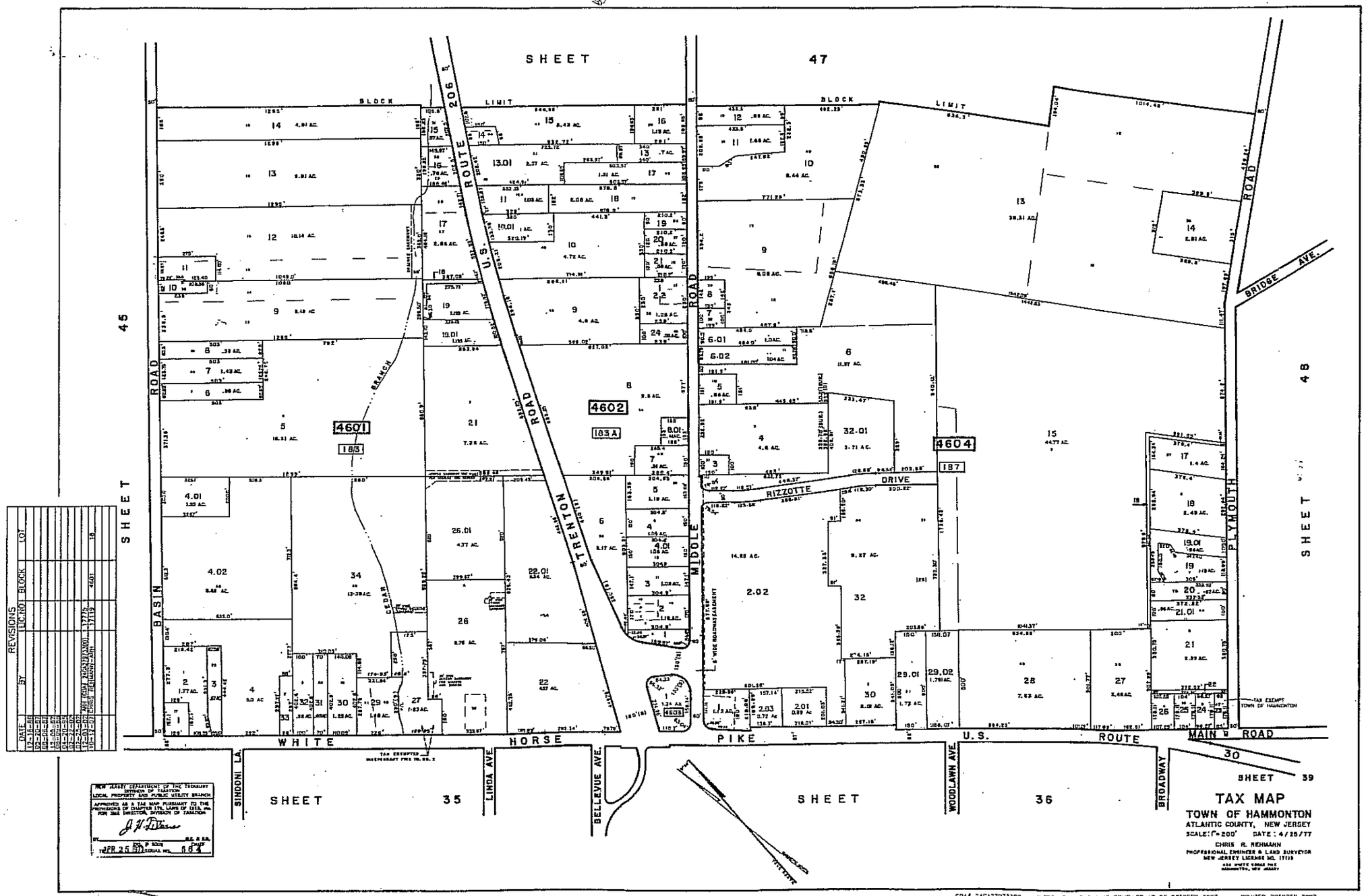
SHEET 47
SHEET 45
SHEET 48
SHEET 35
SHEET 36
SHEET 39
BLOCK LIMIT
U.S. ROUTE 206
TRENTON ROAD
MIDDLE ROAD
BASIN ROAD
PLYMOUTH ROAD
BRIDGE AVE.
RIZZOTTE DRIVE
WHITE HORSE PIKE
U.S. ROUTE 30
MAIN ROAD
SINDONI LA.
LINDA AVE.
BELLEVUE AVE.
WOODLAWN AVE.
BROADWAY
4601
183
4602
183A
4604
187
4603
TAX EXEMPT TOWN OF HAMMONTON
TAX MAP
TOWN OF HAMMONTON
ATLANTIC COUNTY, NEW JERSEY
SCALE: 1"=200' DATE: 4/25/77
CHRIS R. REHMANN
PROFESSIONAL ENGINEER & LAND SURVEYOR
NEW JERSEY LICENSE NO. 17119
REVISIONS
DATE BY LIC.NO. BLOCK LOT
NEW JERSEY DEPARTMENT OF THE TREASURY
DIVISION OF TAXATION
LOCAL PROPERTY AND PUBLIC UTILITY BRANCH
APPROVED AS A TAX MAP PURSUANT TO THE PROVISIONS OF CHAPTER 175, LAWS OF 1918, FOR THE DIRECTOR, DIVISION OF TAXATION
APR 25 1977
CDA# 24GA27973300 INFORMATION SHOWN IS COMPILED AS OF OCTOBER 2007; PRINTED OCTOBER 2007

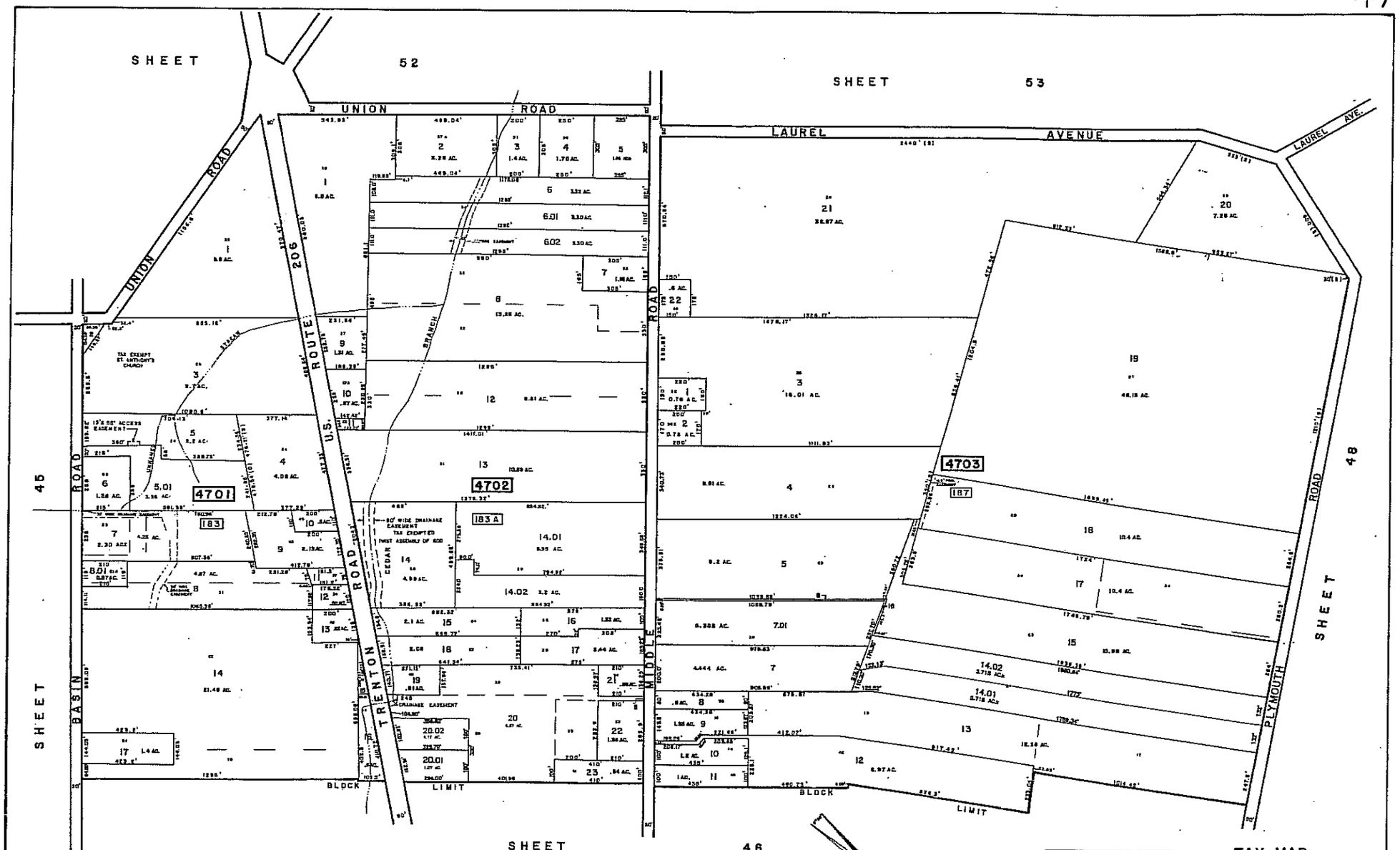

REVISIONS				
DATE	BY	LIC.NO.	BLOCK	LOT
03/18/91				
05/18/92				
11/26/96				
04/14/04	CHRIS REHMANN-ABH	17119		
12/10/07	CHRIS REHMANN-ABH	17119	4702	5.5.01-5.02

NEW JERSEY DEPARTMENT OF THE TREASURY
DIVISION OF TAXATION
LOCAL PROPERTY AND PUBLIC UTILITY BRANCH

APPROVED AS A TAX MAP PURSUANT TO THE PROVISIONS OF CHAPTER 175, LAWS OF 1973, AS FOR THE DIRECTOR, DIVISION OF TAXATION

APR 25 1977

TAX MAP

TOWN OF HAMMONTON

ATLANTIC COUNTY, NEW JERSEY

SCALE: 1"=600' DATE: 4/25/77

CHRIS R. REHMANN
PROFESSIONAL ENGINEER & LAND SURVEYOR
NEW JERSEY LICENSE NO. 17119

COA# 24GA27973300 INFORMATION SHOWN IS COMPILED AS OF DECEMBER 2007; PRINTED DECEMBER 2007

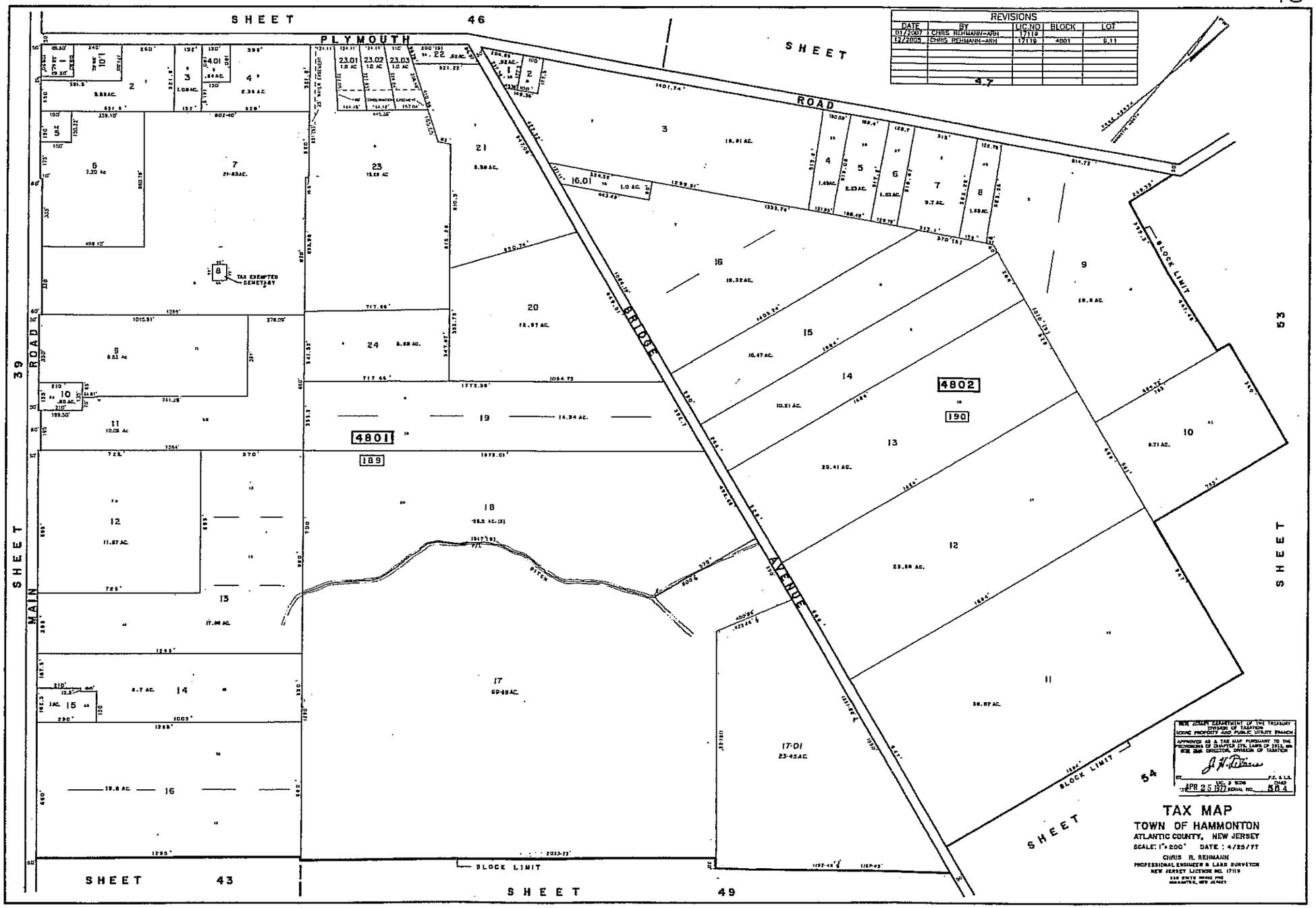
SHEET 46
PLYMOUTH ROAD
SHEET 47
BRIDGE AVENUE
MAIN ROAD
SHEET 39
SHEET 43
SHEET 49
SHEET 53
SHEET 54
BLOCK LIMIT
TAX EXEMPTED CEMETERY
4801
189
4802
190
REVISIONS
DATE | BY | LIC.NO | BLOCK | LOT
01/2007 | CHRIS REHMANN-ARH | 17119 | | |
12/2006 | CHRIS REHMANN-ARH | 17119 | 4801 | 8,11
TAX MAP
TOWN OF HAMMONTON
ATLANTIC COUNTY, NEW JERSEY
SCALE: 1"=200' DATE: 4/25/77
CHRIS R. REHMANN
PROFESSIONAL ENGINEER & LAND SURVEYOR
NEW JERSEY LICENSE NO. 17119
APR 25 1977

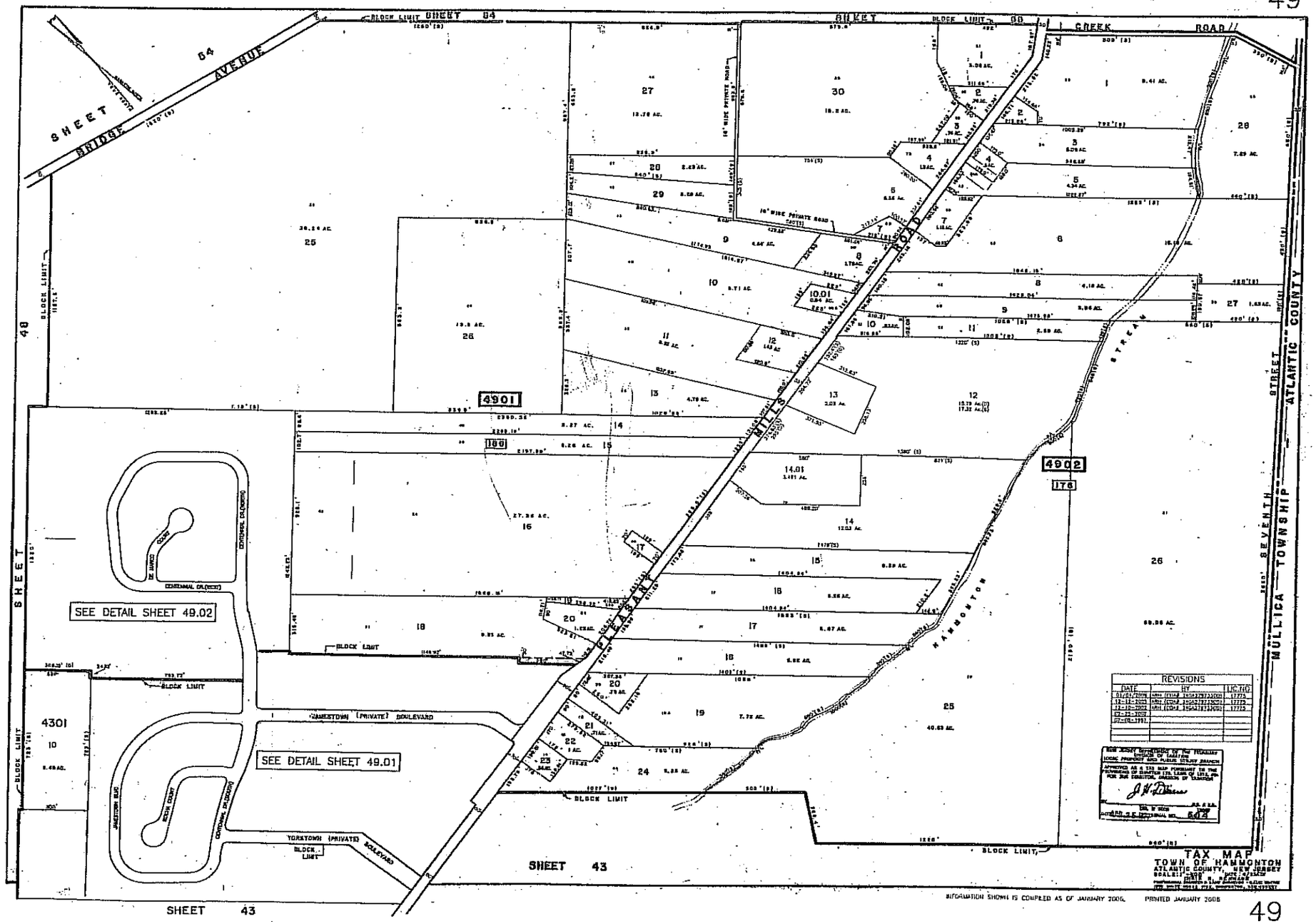
SHEET 54
BRIDGE AVENUE
SHEET 60
CREEK ROAD
SHEET 48
SHEET 43
SEE DETAIL SHEET 49.02
SEE DETAIL SHEET 49.01
4901
4902
4301
JAMESTOWN (PRIVATE) BOULEVARD
YORKTOWN (PRIVATE) BOULEVARD
BLOCK LIMIT
HAMMONTON
STREAM
SEVENTH STREET
MULLICA TOWNSHIP
ATLANTIC COUNTY
REVISIONS
TAX MAP
TOWN OF HAMMONTON
ATLANTIC COUNTY, NEW JERSEY
INFORMATION SHOWN IS COMPILED AS OF JANUARY 2006. PRINTED JANUARY 2006

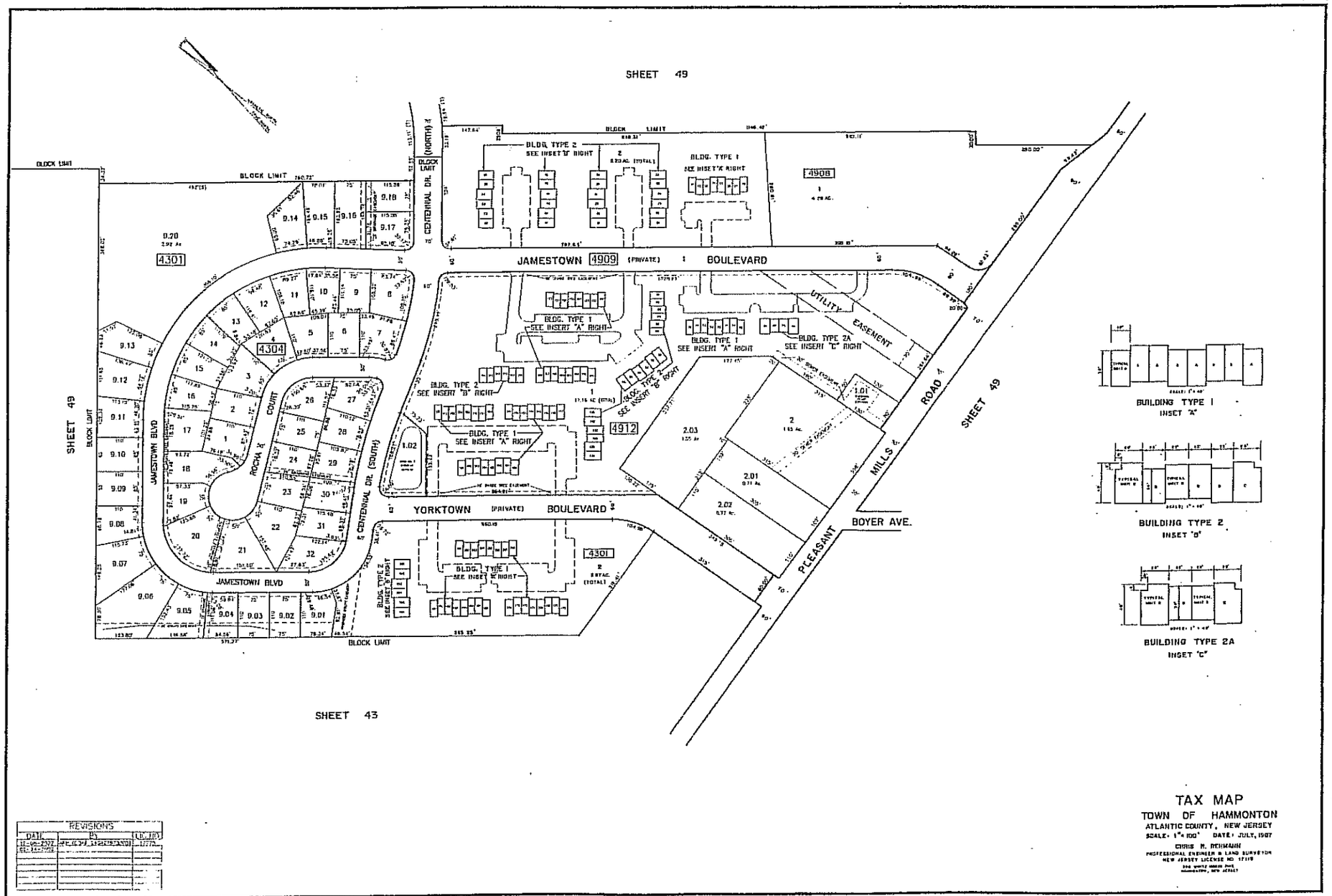
SHEET 49
SHEET 43
SHEET 49
SHEET 49
BLOCK LIMIT
JAMESTOWN 4909 (PRIVATE) BOULEVARD
YORKTOWN (PRIVATE) BOULEVARD
CENTENNIAL DR. (NORTH)
CENTENNIAL DR. (SOUTH)
JAMESTOWN BLVD
ROCHA COURT
BLDG. TYPE 1 SEE INSERT "A" RIGHT
BLDG. TYPE 2 SEE INSERT "B" RIGHT
BLDG. TYPE 2A SEE INSERT "C" RIGHT
UTILITY EASEMENT
PLEASANT MILLS ROAD
BOYER AVE.
4301
4304
4908
4912
BUILDING TYPE 1 INSET "A"
BUILDING TYPE 2 INSET "B"
BUILDING TYPE 2A INSET "C"
REVISIONS
DATE
BY
LIC. NO.
TAX MAP
TOWN OF HAMMONTON
ATLANTIC COUNTY, NEW JERSEY
SCALE: 1" = 100'
DATE: JULY, 1987
CHRIS R. BERMANN
PROFESSIONAL ENGINEER & LAND SURVEYOR
NEW JERSEY LICENSE NO. 17119

249

SHEET 49

SHEET 48

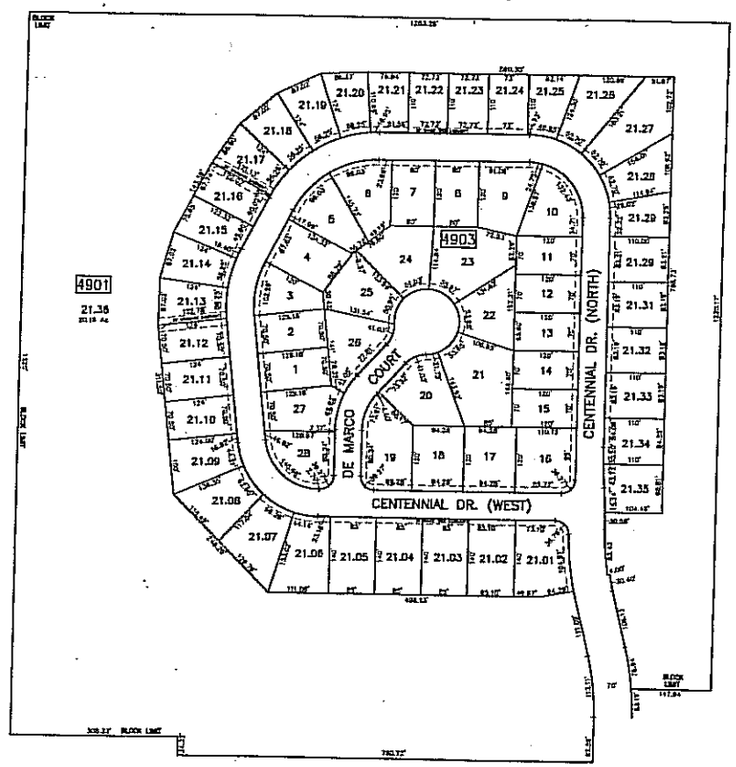

SHEET 48

250

TAX MAP
TOWN OF HAMMONTON
ATLANTIC COUNTY, NEW JERSEY
SCALE: 1"=100' · DATE: 12/08/2002
CHRIS R. REHMANN
PROFESSIONAL ENGINEER & LAND SURVEYOR
NEW JERSEY LICENSE NO. 13319
520 & WHITE HORSE PIKE
HAMMONTON, NEW JERSEY

SHEET 49

INFORMATION SHOWN IS COMPILED AS OF DECEMBER 2002; PRINTED DECEMBER 2002

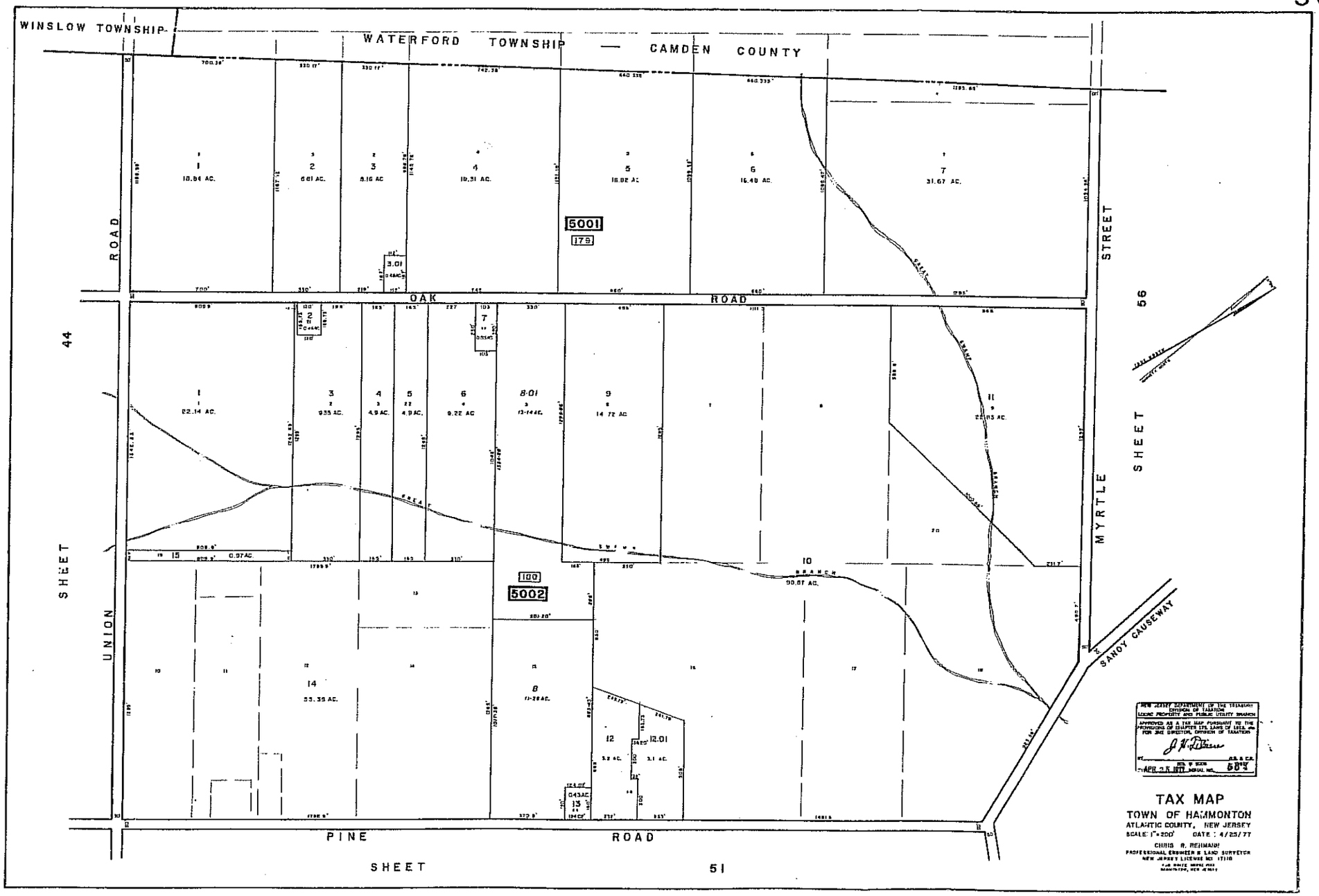
WINSLOW TOWNSHIP
WATERFORD TOWNSHIP — CAMDEN COUNTY
OAK ROAD
UNION ROAD
MYRTLE STREET
SANDY CAUSEWAY
PINE ROAD
SHEET 44
SHEET 56
SHEET 51
5001
179
5002
100
TAX MAP
TOWN OF HAMMONTON
ATLANTIC COUNTY, NEW JERSEY
SCALE: 1"=200'
DATE: 4/25/77
CHRIS R. REHMANN
PROFESSIONAL ENGINEER & LAND SURVEYOR
NEW JERSEY LICENSE NO. 17110

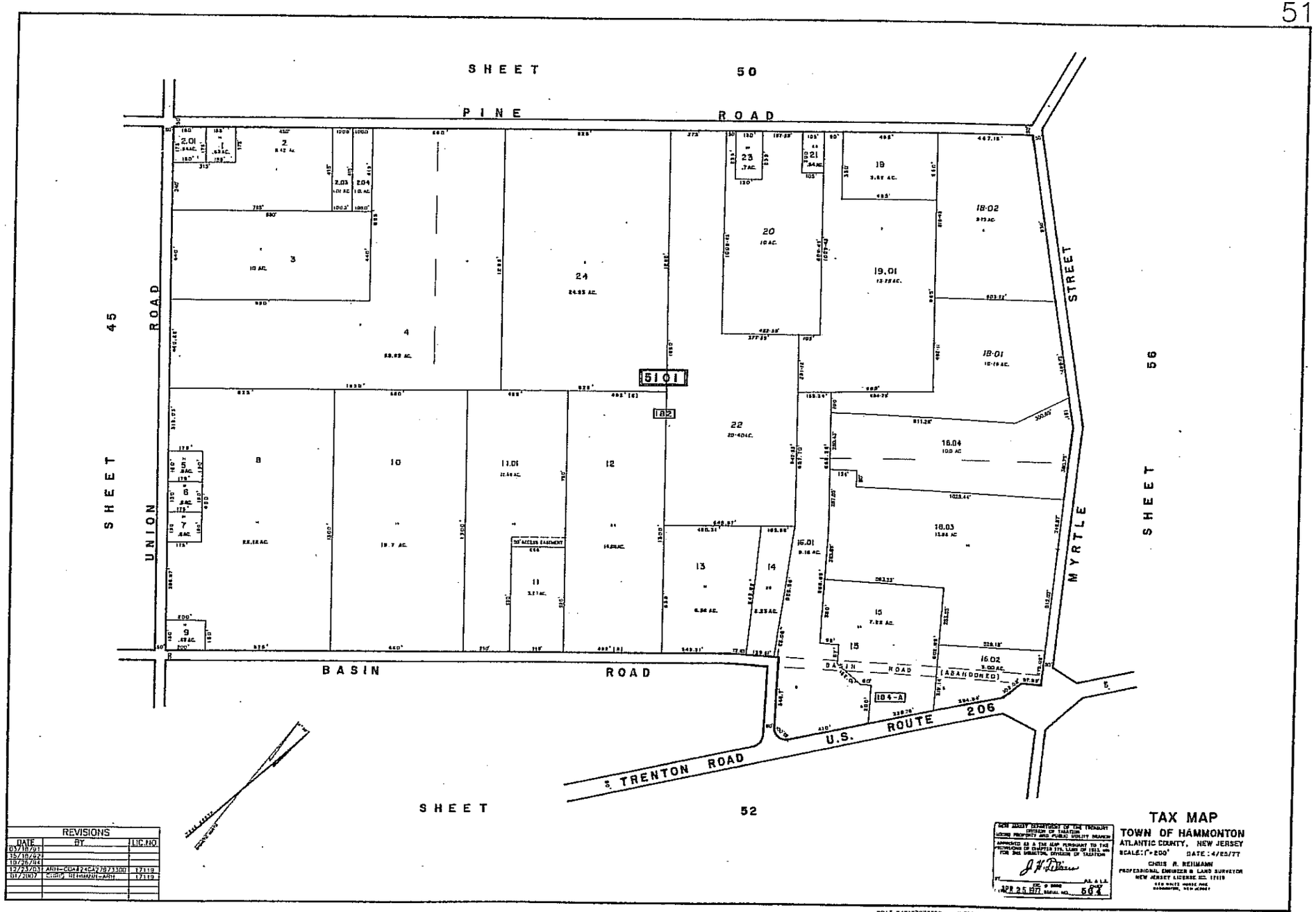
SHEET 50
PINE ROAD
SHEET 45
UNION ROAD
SHEET 56
MYRTLE STREET
BASIN ROAD
TRENTON ROAD
U.S. ROUTE 206
SHEET 52
5101
182
184-A
TAX MAP
TOWN OF HAMMONTON
ATLANTIC COUNTY, NEW JERSEY
SCALE: 1"=200'
DATE: 4/25/77
CHRIS R. REHMANN
PROFESSIONAL ENGINEER & LAND SURVEYOR
NEW JERSEY LICENSE NO. 17119
REVISIONS
DATE
BY
LIC.NO
03/18/91
15/18/92
10/26/94
12/23/03
ARH-COA#24CA27973300
17119
01/2007
CHRIS REHMANN-ARH
17119
APR 25 1977
504
COA# 24CA27973300
INFORMATION SHOWN IS COMPILED AS OF JANUARY 2007;
PRINTED JANUARY 2007

252

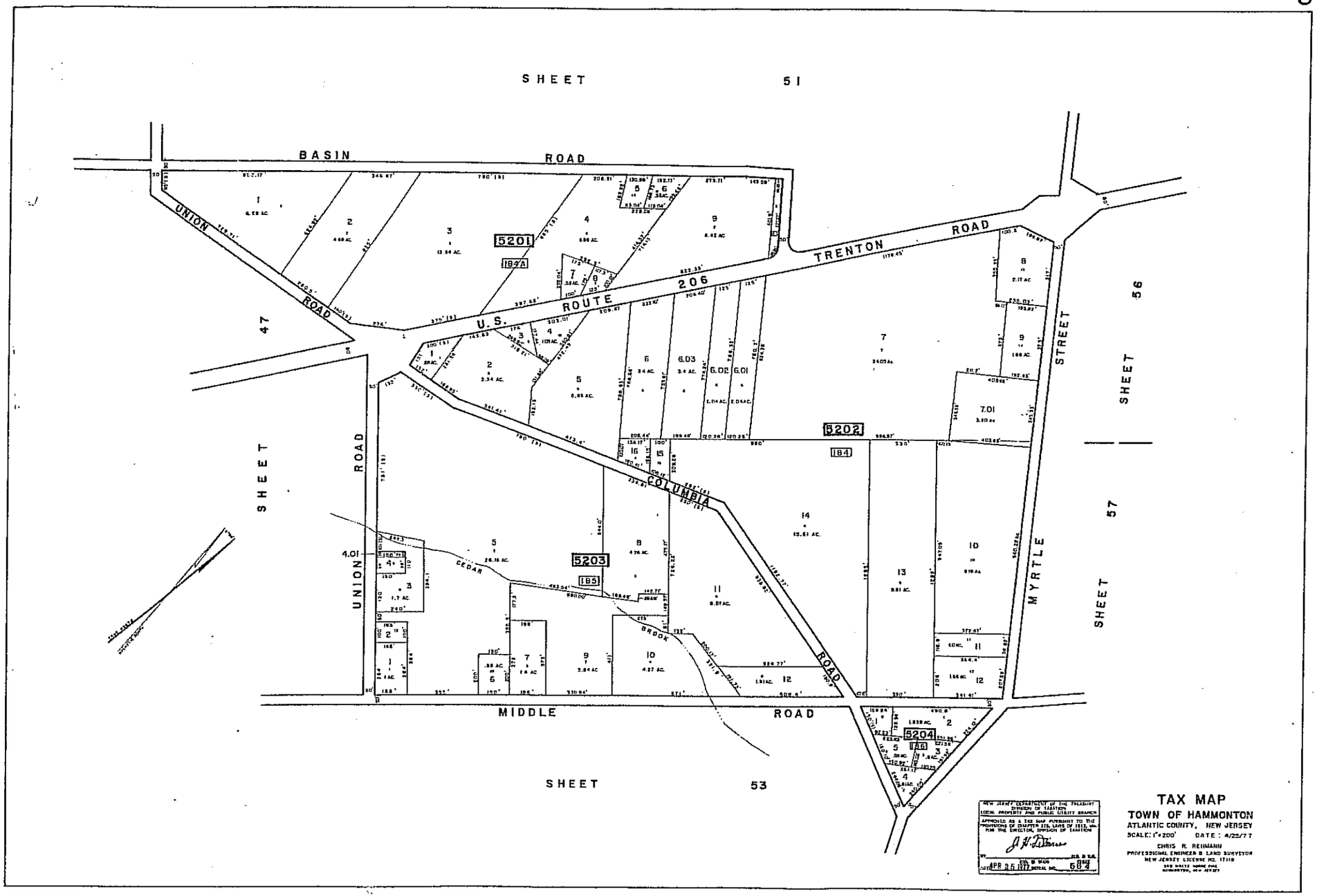
SHEET 51
BASIN ROAD
UNION ROAD
TRENTON ROAD
U.S. ROUTE 206
COLUMBIA ROAD
CEDAR BROOK
MIDDLE ROAD
MYRTLE STREET
SHEET 47
SHEET 56
SHEET 57
SHEET 53
5201
184A
5202
184
5203
185
5204
186
TAX MAP
TOWN OF HAMMONTON
ATLANTIC COUNTY, NEW JERSEY
SCALE: 1"=200' DATE: 4/25/77
CHRIS R. REIMANN
PROFESSIONAL ENGINEER & LAND SURVEYOR
NEW JERSEY LICENSE NO. 17118
APR 25 1977
684

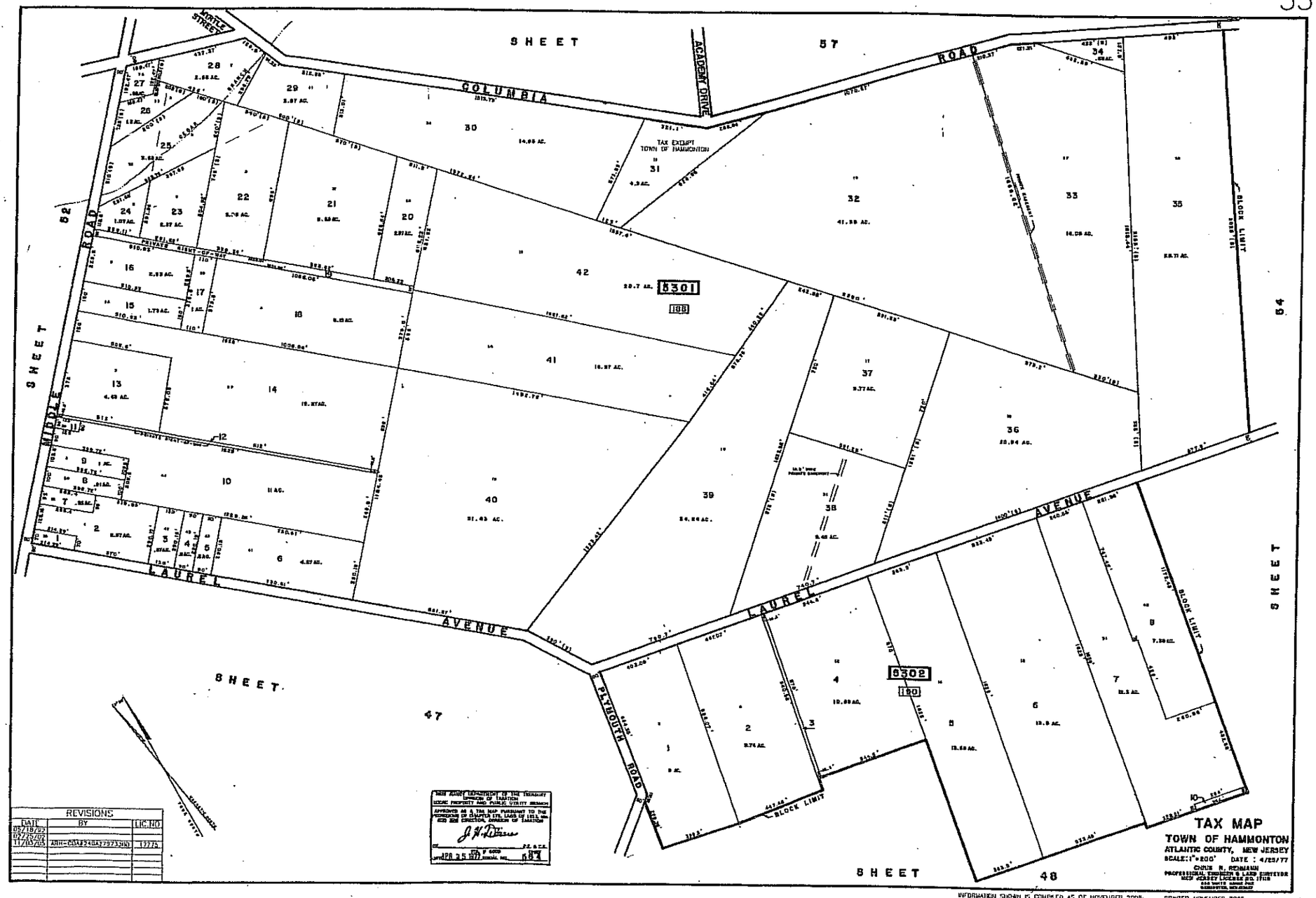
SHEET 57
COLUMBIA ROAD
ACADEMY DRIVE
MIDDLE ROAD
LAUREL AVENUE
PLYMOUTH ROAD
BLOCK LIMIT
TAX EXEMPT TOWN OF HAMMONTON
5301
5302
SHEET 52
SHEET 54
SHEET 47
SHEET 48
REVISIONS
DATE
BY
LIC.NO
TAX MAP
TOWN OF HAMMONTON
ATLANTIC COUNTY, NEW JERSEY
SCALE: 1"=200'
DATE : 4/25/77
CHRIS R. REHMANN
INFORMATION SHOWN IS COMPILED AS OF NOVEMBER 2005.
PRINTED NOVEMBER 2005

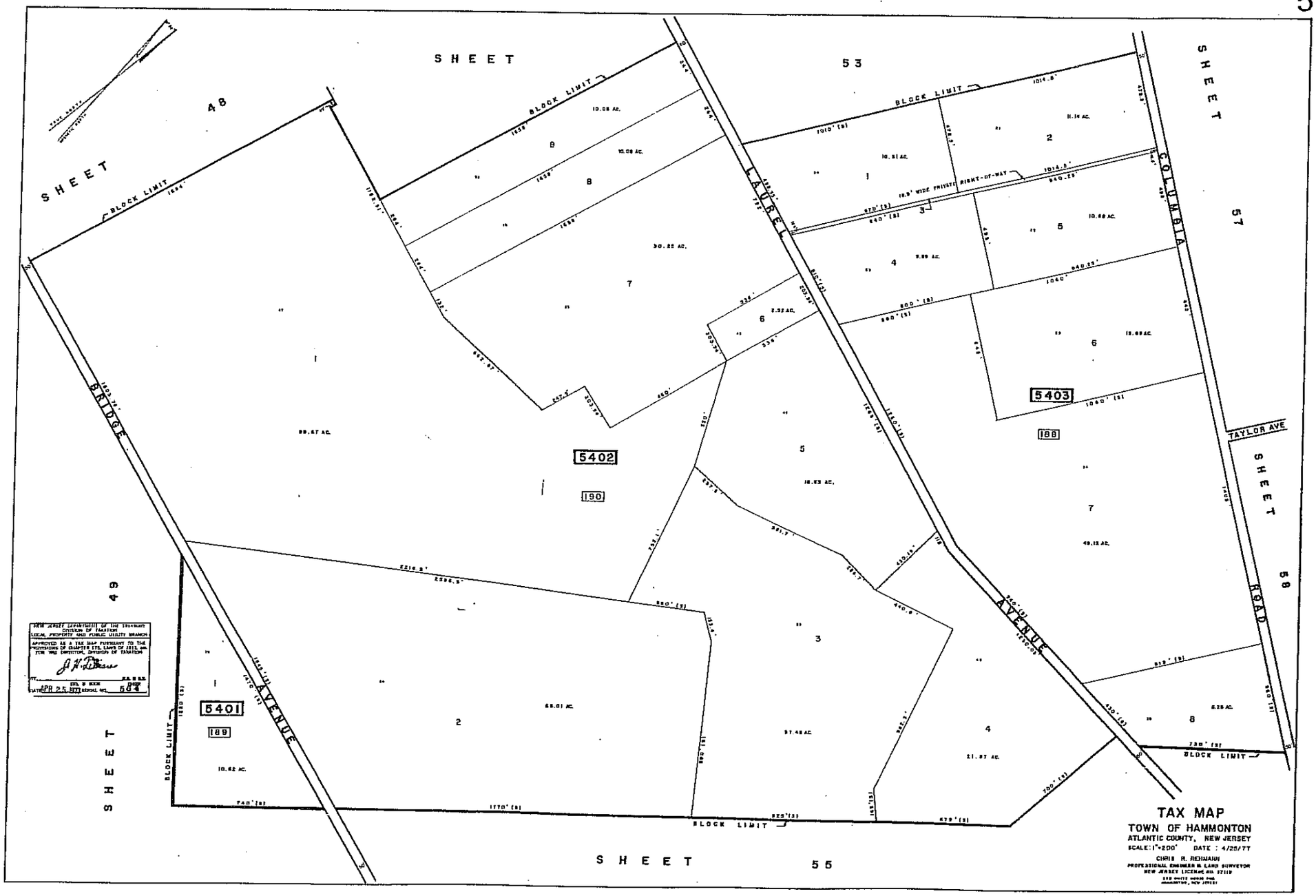
SHEET 48
SHEET 49
SHEET 53
SHEET 55
SHEET 57
SHEET 58
BLOCK LIMIT
BRIDGE AVENUE
LAUREL AVENUE
COLUMBIA ROAD
TAYLOR AVE
10.0' WIDE PRIVATE RIGHT-OF-WAY
5401
189
5402
190
5403
188
TAX MAP
TOWN OF HAMMONTON
ATLANTIC COUNTY, NEW JERSEY
SCALE: 1"=200' DATE : 4/25/77
CHRIS R. REHMANN
PROFESSIONAL ENGINEER & LAND SURVEYOR
NEW JERSEY LICENSE NO. 27119
NEW JERSEY DEPARTMENT OF THE TREASURY
DIVISION OF TAXATION
LOCAL PROPERTY AND PUBLIC UTILITY BRANCH
APPROVED AS A TAX MAP PURSUANT TO THE
PROVISIONS OF CHAPTER 175, LAWS OF 1972, AND
ITS THE DIRECTOR, DIVISION OF TAXATION
APR 25 1977
584

255

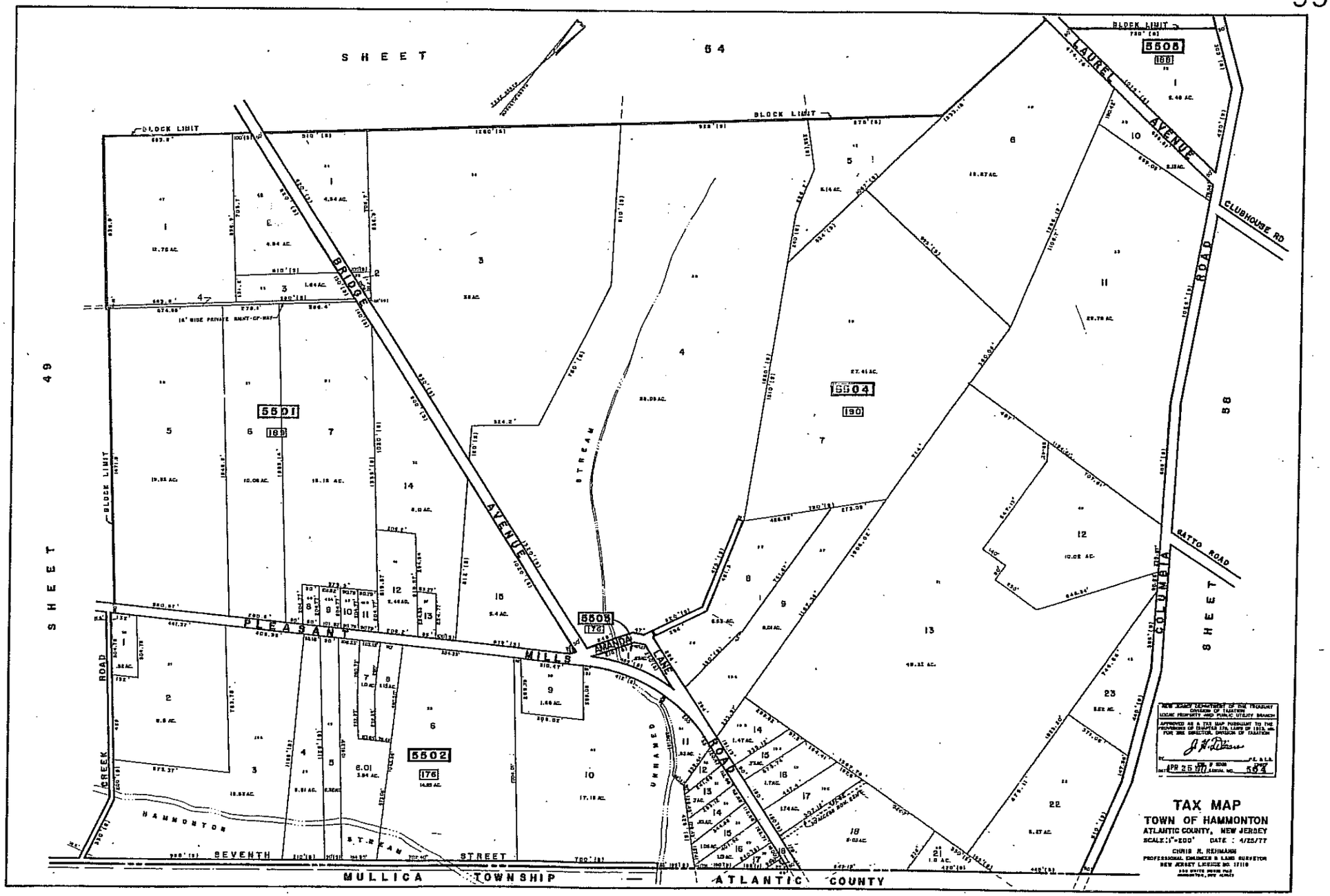
SHEET 64
SHEET 49
SHEET 88
BLOCK LIMIT
S. LAUREL AVENUE
CLUBHOUSE RD
BRIDGE AVENUE
PLEASANT MILLS ROAD
AMANDA LANE
COLUMBIA ROAD
RATTO ROAD
HAMMONTON CREEK
STREAM
UNNAMED
SEVENTH STREET
MULLICA TOWNSHIP — ATLANTIC COUNTY
5501 189
5502 176
5503 176
5504 190
5508 188
TAX MAP
TOWN OF HAMMONTON
ATLANTIC COUNTY, NEW JERSEY
SCALE: 1"=200' DATE: 4/25/77
CHRIS R. REHMANN
PROFESSIONAL ENGINEER & LAND SURVEYOR
NEW JERSEY LICENSE NO. 17118
APR 25 1977

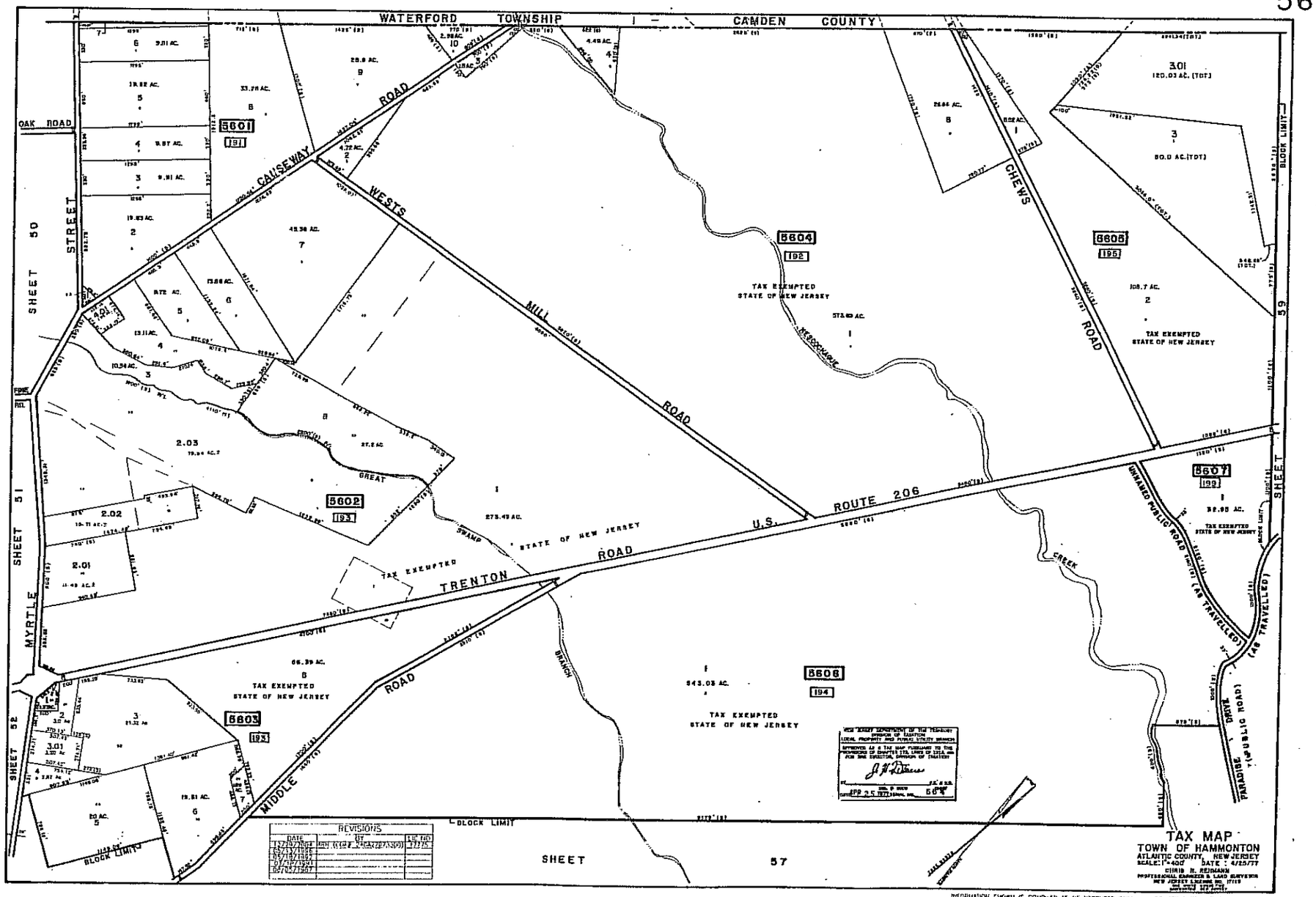
WATERFORD TOWNSHIP
CAMDEN COUNTY
OAK ROAD
CAUSEWAY ROAD
WESTS MILL ROAD
CHEWS ROAD
U.S. ROUTE 206
TRENTON ROAD
MIDDLE ROAD
MYRTLE STREET
SHEET 50
SHEET 51
SHEET 52
SHEET 57
SHEET 59
BLOCK LIMIT
GREAT SWAMP BRANCH
NESCOCHAQUE CREEK
UNNAMED PUBLIC ROAD (AS TRAVELLED)
PARADISE DRIVE (PUBLIC ROAD)
5601
191
5602
193
5603
193
5604
192
5605
195
5606
194
5607
199
TAX EXEMPTED
STATE OF NEW JERSEY
REVISIONS
TAX MAP
TOWN OF HAMMONTON
ATLANTIC COUNTY, NEW JERSEY
SCALE: 1"=400'
DATE: 4/25/77
CHRIS R. REIMANN
PROFESSIONAL ENGINEER & LAND SURVEYOR
NEW JERSEY LICENSE NO. 17119
INFORMATION SHOWN IS COMPILED AS OF DECEMBER 2004
PRINTED DECEMBER 2004

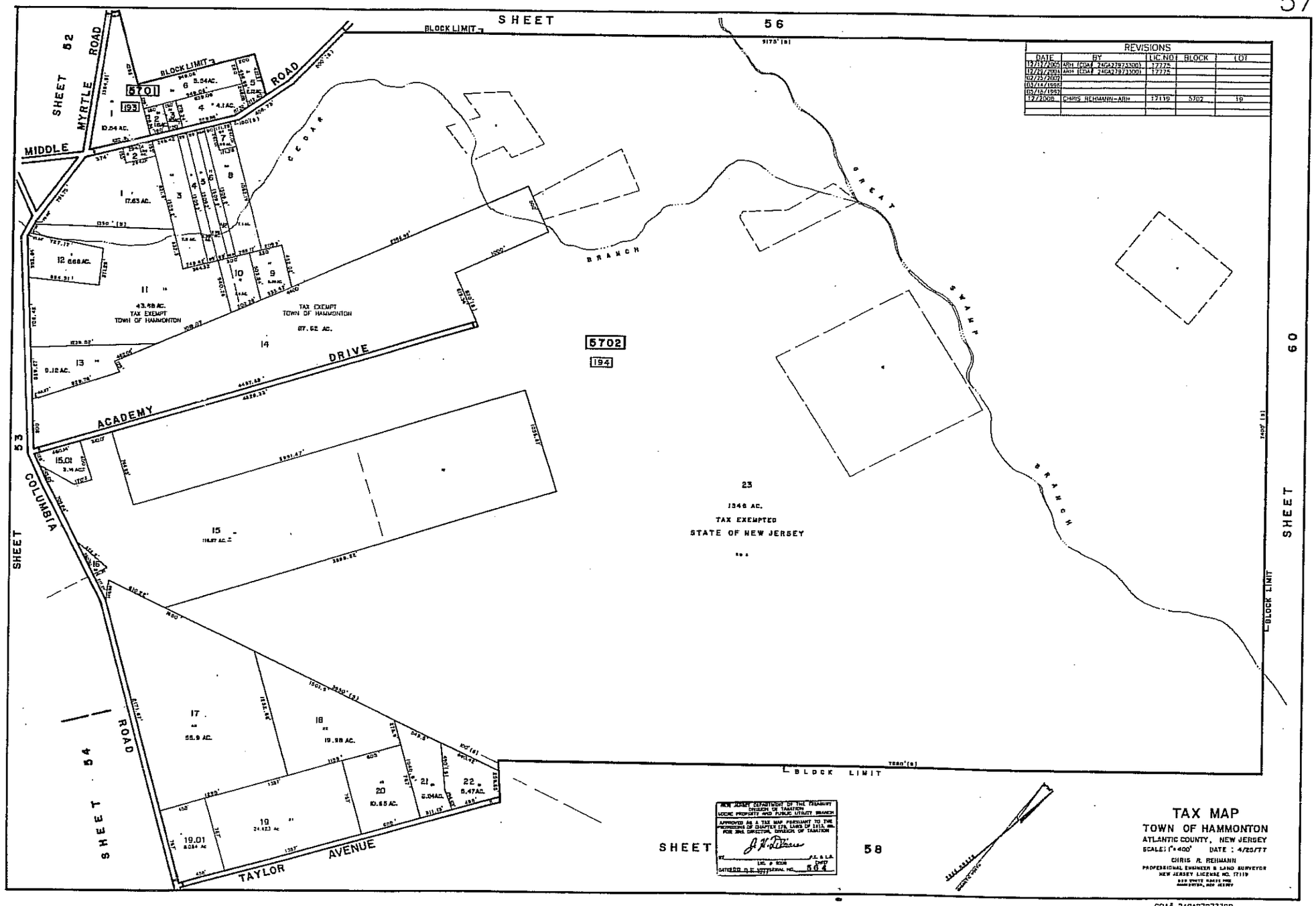
SHEET 56
SHEET 52
SHEET 53
SHEET 54
SHEET 58
SHEET 60
BLOCK LIMIT
MYRTLE ROAD
MIDDLE ROAD
ACADEMY DRIVE
COLUMBIA ROAD
TAYLOR AVENUE
CEDAR BRANCH
GREAT SWAMP BRANCH
5701
193
5702
194
TAX EXEMPT TOWN OF HAMMONTON
TAX EXEMPT TOWN OF HAMMONTON
23
1346 AC.
TAX EXEMPTED
STATE OF NEW JERSEY
REVISIONS
DATE | BY | LIC.NO | BLOCK | LOT
12/12/2005 | ARH (COA# 24GA27973300) | 17775
12/22/2004 | ARH (COA# 24GA27973300) | 17775
02/25/2002
03/14/1996
05/16/1992
12/2008 | CHRIS REHMANN-ARH | 17119 | 5702 | 19
TAX MAP
TOWN OF HAMMONTON
ATLANTIC COUNTY, NEW JERSEY
SCALE: 1"=400' DATE : 4/25/77
CHRIS R. REHMANN
PROFESSIONAL ENGINEER & LAND SURVEYOR
NEW JERSEY LICENSE NO. 17119
COA# 24GA27973300

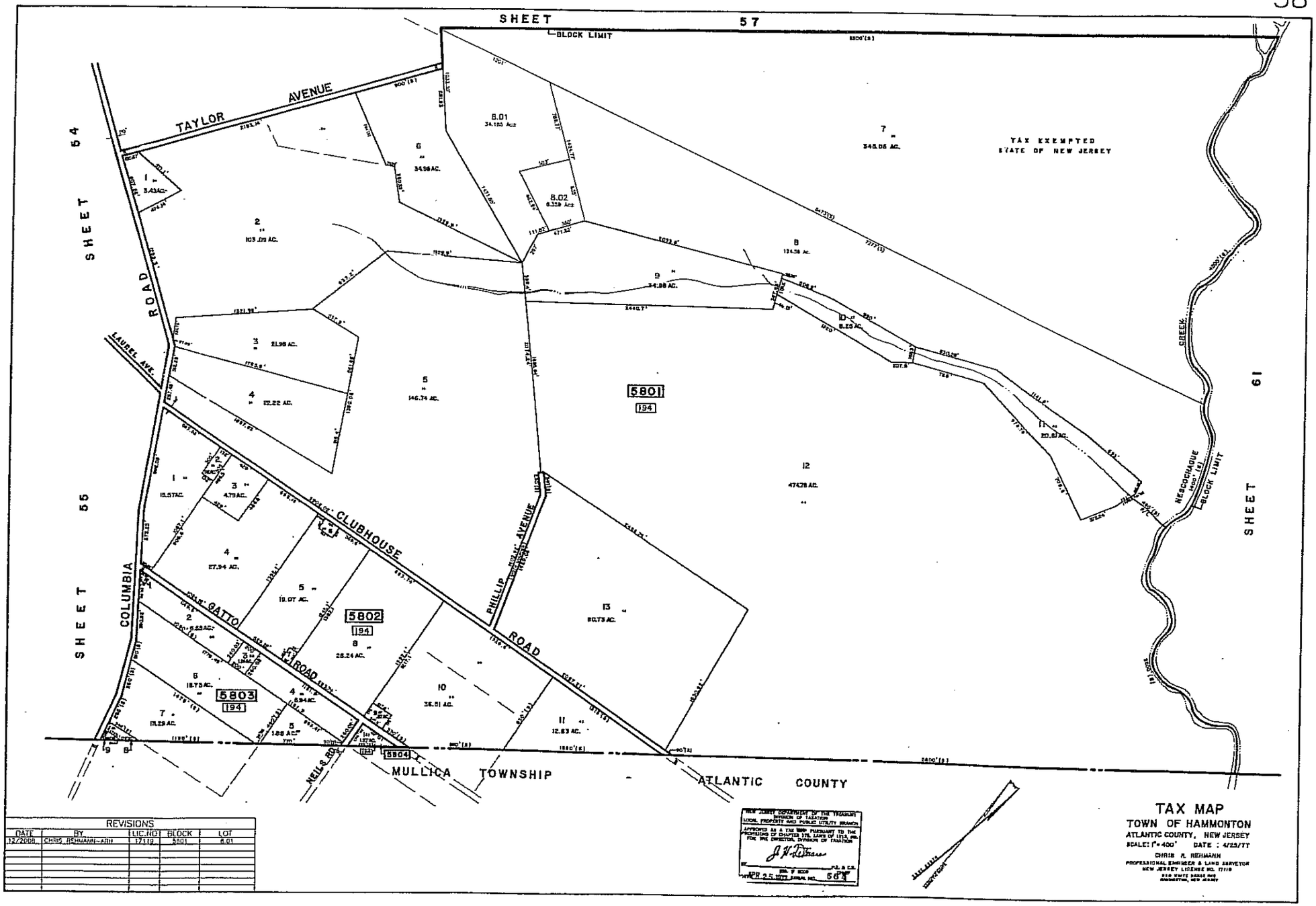
SHEET 57
BLOCK LIMIT
TAYLOR AVENUE
SHEET 54
SHEET 55
SHEET 61
COLUMBIA ROAD
LAUREL AVE.
CLUBHOUSE ROAD
GATTO ROAD
PHILLIP AVENUE
NEILS RD.
NESCOCHAGUE CREEK
BLOCK LIMIT
TAX EXEMPTED
STATE OF NEW JERSEY
5801
194
5802
194
5803
194
5804
MULLICA TOWNSHIP - ATLANTIC COUNTY
REVISIONS
DATE | BY | LIC.NO | BLOCK | LOT
12/2008 | CHRIS REHMANN-ARH | 17119 | 5801 | 6.01
TAX MAP
TOWN OF HAMMONTON
ATLANTIC COUNTY, NEW JERSEY
SCALE: 1"=400' DATE : 4/25/77
CHRIS R. REHMANN
PROFESSIONAL ENGINEER & LAND SURVEYOR
NEW JERSEY LICENSE NO. 17119
COA# 24GA27973300

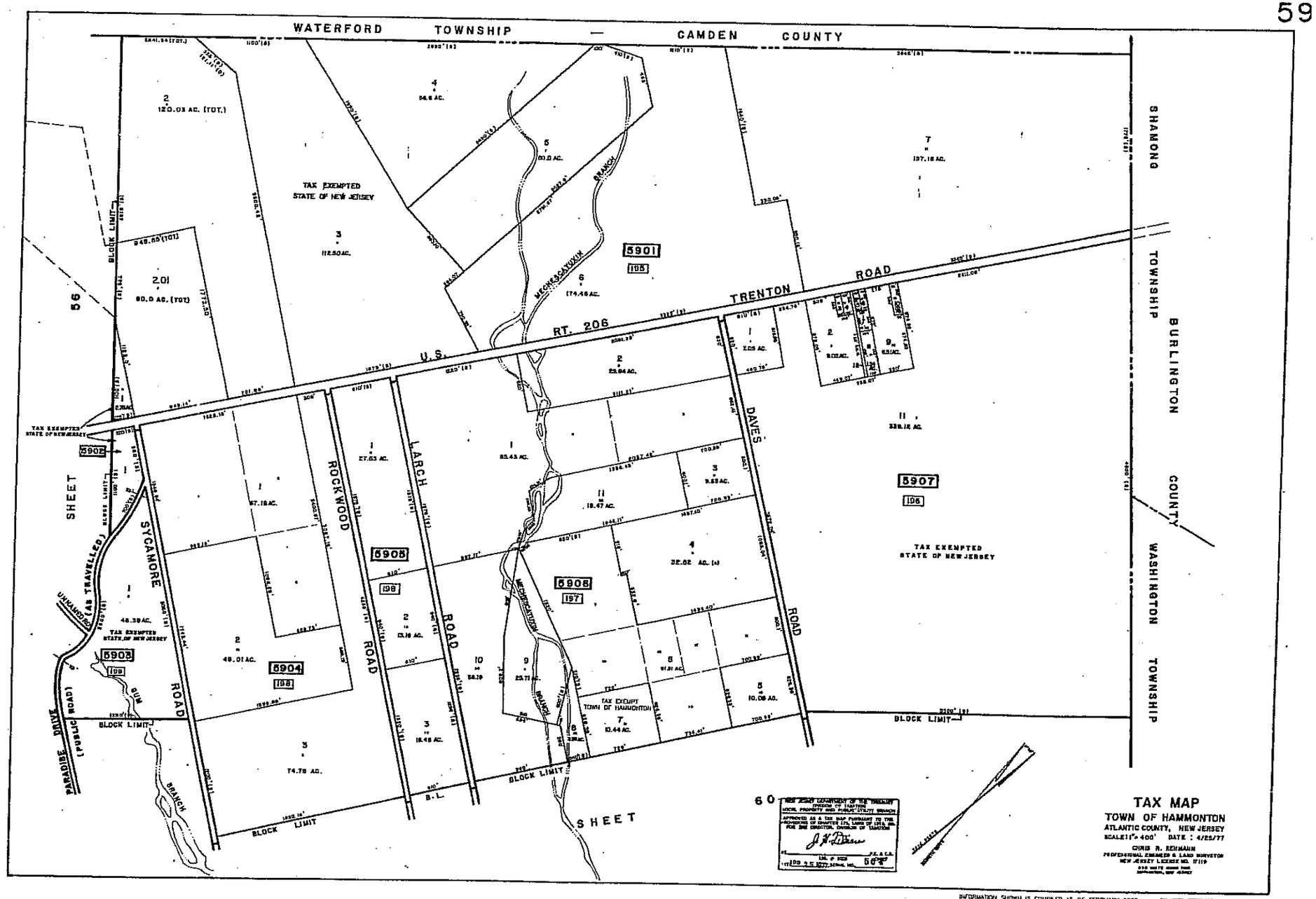
WATERFORD TOWNSHIP — CAMDEN COUNTY
SHAMONG TOWNSHIP
BURLINGTON COUNTY
WASHINGTON TOWNSHIP
U.S. RT. 206
TRENTON ROAD
DAVES ROAD
LARCH ROAD
ROCKWOOD ROAD
SYCAMORE ROAD
PARADISE DRIVE (PUBLIC ROAD)
UNNAMED RD. (AS TRAVELLED)
MECHESCATUXIN BRANCH
TAX EXEMPTED STATE OF NEW JERSEY
TAX EXEMPT TOWN OF HAMMONTON
BLOCK LIMIT
SHEET 56
SHEET 60
5901
5902
5903
5904
5905
5906
5907
TAX MAP
TOWN OF HAMMONTON
ATLANTIC COUNTY, NEW JERSEY
CHRIS R. REHMANN
INFORMATION SHOWN IS COMPILED AS OF FEBRUARY 2002; PRINTED FEBRUARY 2002

260

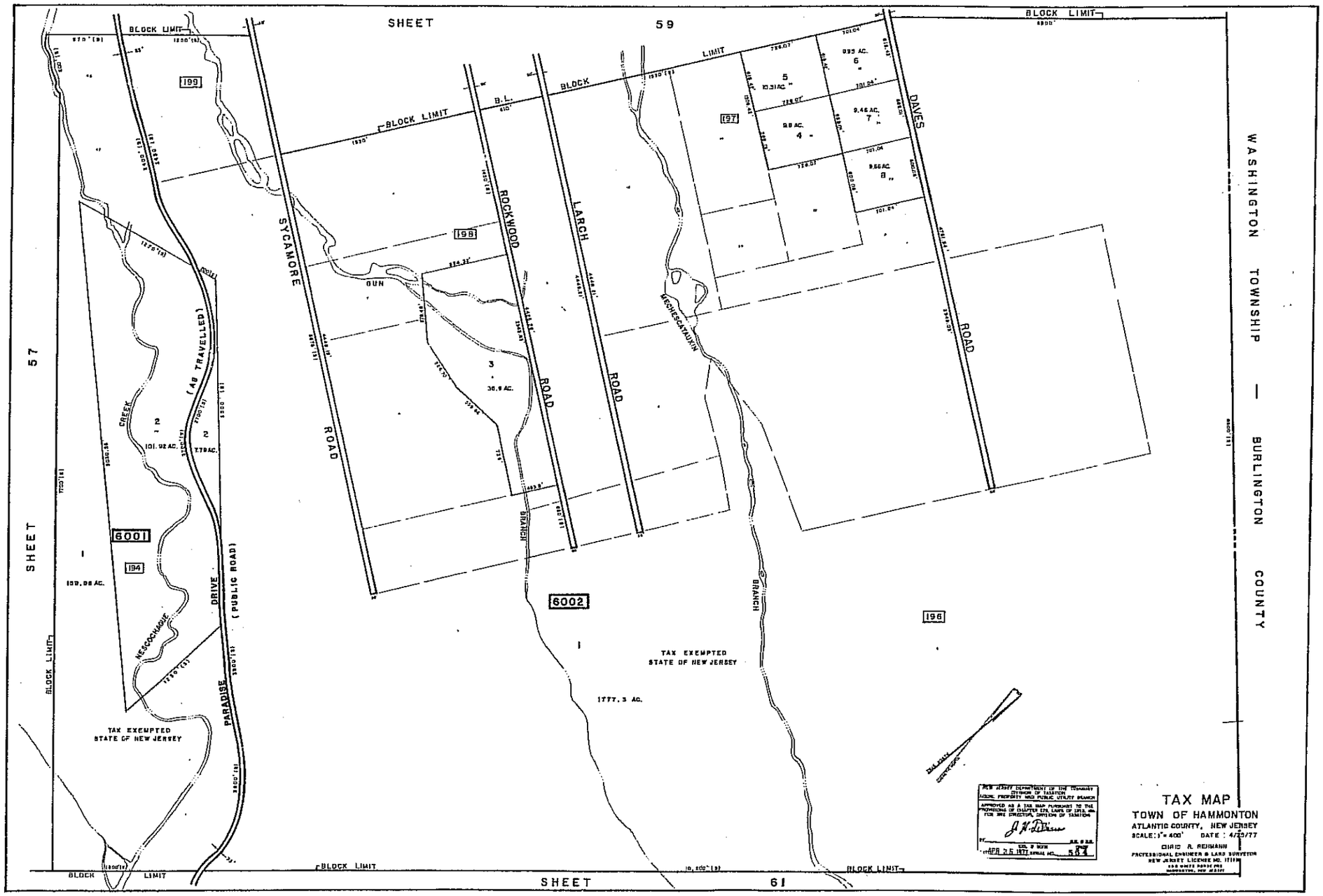
SHEET 59
SHEET 57
SHEET 61
BLOCK LIMIT
WASHINGTON TOWNSHIP — BURLINGTON COUNTY
SYCAMORE ROAD
ROCKWOOD ROAD
LARCH ROAD
DAVES ROAD
PARADISE DRIVE (PUBLIC ROAD)
(AS TRAVELLED)
NESCOCHAGUE CREEK
MECHESCATAUXIN BRANCH
GUN BRANCH
199
198
197
196
194
6001
6002
TAX EXEMPTED
STATE OF NEW JERSEY
1777.3 AC.
TAX MAP
TOWN OF HAMMONTON
ATLANTIC COUNTY, NEW JERSEY
SCALE: 1" = 400'
DATE: 4/29/77
DAVID R. REIMANN
PROFESSIONAL ENGINEER & LAND SURVEYOR
NEW JERSEY LICENSE NO. 11119

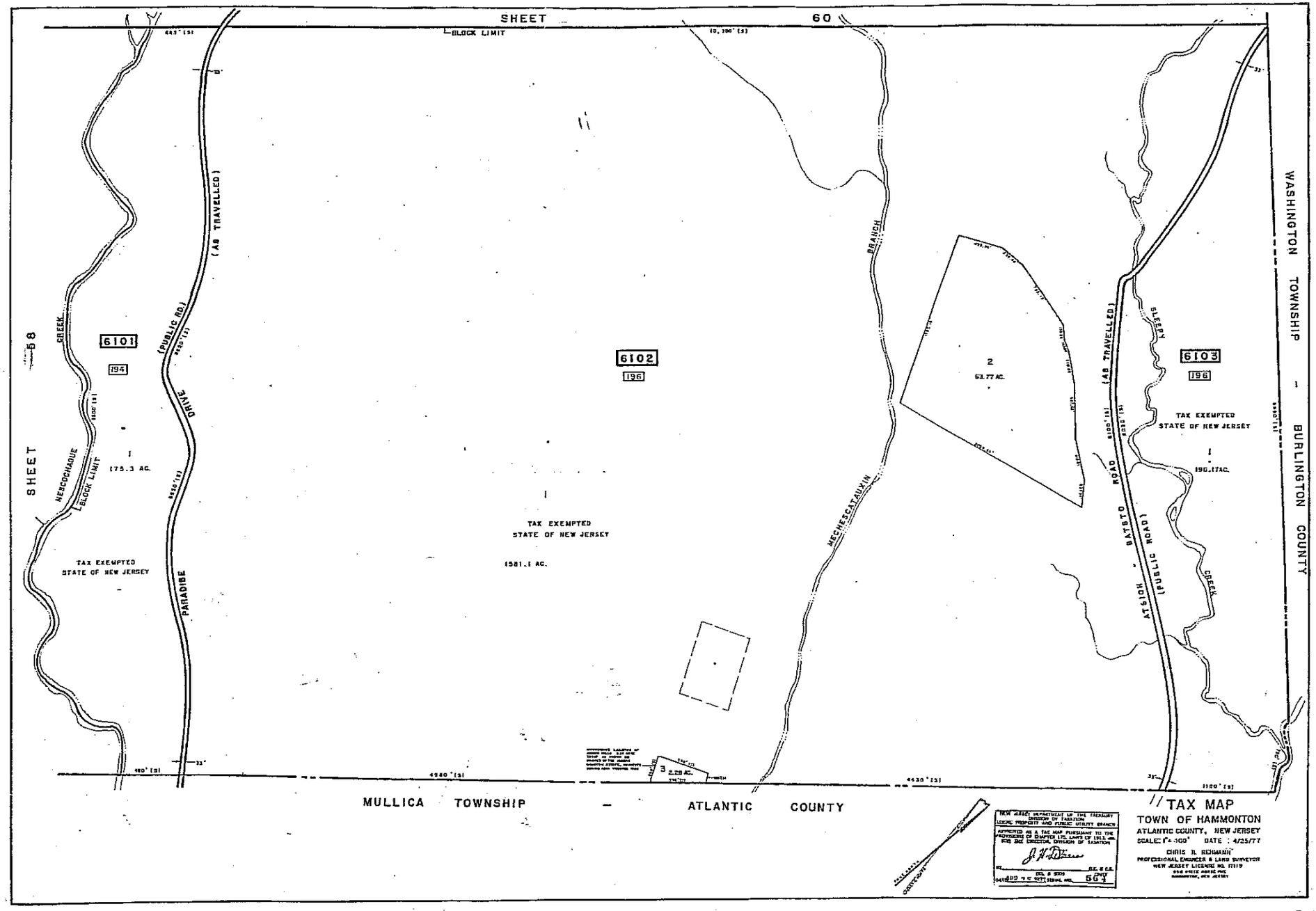
SHEET 60
BLOCK LIMIT
SHEET 58
NESCOCHAGUE CREEK
BLOCK LIMIT
6101
194
1
175.3 AC.
TAX EXEMPTED
STATE OF NEW JERSEY
PARADISE DRIVE (PUBLIC RD.) (AS TRAVELLED)
6102
196
1
TAX EXEMPTED
STATE OF NEW JERSEY
1581.1 AC.
MECHESCATAUXIN BRANCH
2
63.77 AC.
ATSION - BATSTO ROAD (PUBLIC ROAD) (AS TRAVELLED)
SLEEPY CREEK
6103
196
TAX EXEMPTED
STATE OF NEW JERSEY
1
196.17AC.
WASHINGTON TOWNSHIP - BURLINGTON COUNTY
MULLICA TOWNSHIP - ATLANTIC COUNTY
TAX MAP
TOWN OF HAMMONTON
ATLANTIC COUNTY, NEW JERSEY
SCALE: 1"=400' DATE : 4/25/77
CHRIS R. REHMANN
PROFESSIONAL ENGINEER & LAND SURVEYOR
NEW JERSEY LICENSE NO. 17119
564

254

61

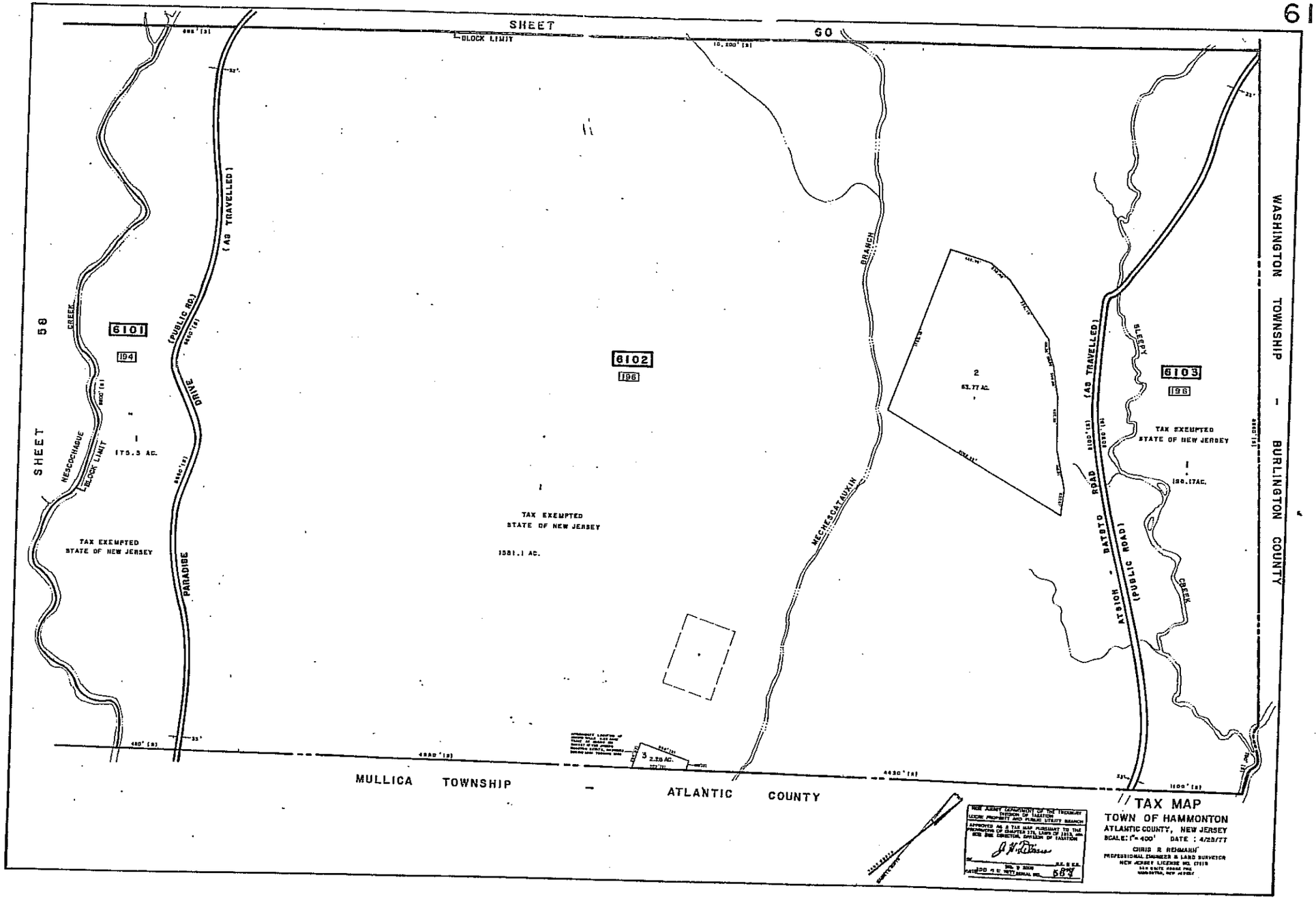
SHEET 60
BLOCK LIMIT
SHEET 58
NESCOCHAGUE CREEK
BLOCK LIMIT
6101
194
175.3 AC.
TAX EXEMPTED
STATE OF NEW JERSEY
PARADISE DRIVE (PUBLIC RD.) (AS TRAVELLED)
6102
196
TAX EXEMPTED
STATE OF NEW JERSEY
1581.1 AC.
MECHESCATAUXIN BRANCH
2
63.77 AC.
3 2.28 AC.
ATSION ROAD (PUBLIC ROAD) (AS TRAVELLED)
SLEEPY CREEK
6103
196
TAX EXEMPTED
STATE OF NEW JERSEY
120.17AC.
WASHINGTON TOWNSHIP - BURLINGTON COUNTY
MULLICA TOWNSHIP - ATLANTIC COUNTY
TAX MAP
TOWN OF HAMMONTON
ATLANTIC COUNTY, NEW JERSEY
SCALE: 1"=400' DATE : 4/28/77
CHRIS R. REHMANN
PROFESSIONAL ENGINEER & LAND SURVEYOR
NEW JERSEY LICENSE NO. 17119

262